

# Sea Turtles in the East Pacific Ocean Region

## IUCN-SSC Marine Turtle Specialist Group Annual Regional Report 2019

---

### Editors

Juan M. Rguez-Baron, Shaleyla Kelez, Michael Liles, Alan Zavala-Norzagaray,  
Olga L. Torres-Suárez, Diego F. Amorocho, Alexander R. Gaos



**Photo:** Olive ridley (RMU LO-EPO) at Ostional, Costa Rica

**Photo credit:** Roderic Mast

**Recommended citation for this report:**

Rguez-Baron J.M., Kelez S., Lilies M., Zavala-Norzagaray A., Torres-Suárez O.L., Amorocho D., Gaos A. R. (Eds.) (2019). *Sea Turtles in the East Pacific Region: MTSG Annual Regional Report 2019*. Draft Report of the IUCN-SSC Marine Turtle Specialist Group, 2019.

**Recommended citation for a chapter of this report:**

AUTHORS (2019). CHAPTER-TITLE. In: Rguez-Baron J.M., Kelez S., Lilies M., Zavala-Norzagaray A., Torres-Suárez O.L., Amorocho D., Gaos A. R. (Eds.). *Sea Turtles in the East Pacific Region: MTSG Annual Regional Report 2019*. Draft Report of the IUCN-SSC Marine Turtle Specialist Group, 2019.

# TABLE OF CONTENTS

<b>REGIONAL OVERVIEW .....</b>	<b>7</b>
<b>1. RMU <i>Dermochelys coriacea</i> (DC-EPO).....</b>	<b>8</b>
1.1. Distribution, abundance, trends .....	8
1.2. Other biological data.....	8
1.3. Threats .....	8
1.4. Conservation .....	9
1.5. Research.....	9
<b>2. RMU <i>Eretmochelys imbricata</i> (EI-EPO).....</b>	<b>9</b>
2.1. Distribution, abundance, trends .....	9
2.2. Other biological data.....	9
2.3. Threats .....	10
2.4. Conservation .....	10
2.5. Research.....	10
<b>3. RMU <i>Chelonia mydas</i> (CM-EPO) .....</b>	<b>10</b>
3.1. Distribution, abundance, trends .....	10
3.2. Other biological data.....	11
3.3. Threats .....	11
3.4. Conservation .....	11
3.5. Research.....	11
<b>4. RMU <i>Lepidochelys olivacea</i> (LO-EPO) .....</b>	<b>11</b>
4.1. Distribution, abundance, trends .....	11
4.2. Other biological data.....	12
4.3. Threats .....	12
4.4. Conservation .....	12
4.5. Research.....	12
<b>5. RMU <i>Caretta caretta</i> (CC-EPO) .....</b>	<b>12</b>
5.1. Distribution, abundance, trends .....	12
5.2. Other biological data.....	12
5.3. Threats .....	12
5.4. Conservation .....	13
5.5. Research.....	13
<b>MEXICO.....</b>	<b>18</b>
<b>EL SALVADOR .....</b>	<b>42</b>
<b>NICARAGUA .....</b>	<b>62</b>
<b>COSTA RICA .....</b>	<b>79</b>
<b>General remarks.....</b>	<b>79</b>
<b>1. RMU <i>Dermochelys coriacea</i>, Eastern Pacific Ocean (DC-EPO) .....</b>	<b>81</b>
1.1. Distribution, abundance, trends.....	81
1.2. Other biological data .....	82
1.3. Threats.....	82
1.4. Conservation .....	84
1.5. Research .....	86

<b>2. RMU <i>Chelonia mydas</i>, Eastern Pacific Ocean (CM-EPO)</b> .....	<b>86</b>
2.1. Distribution, abundance, trends.....	86
2.2. Other biological data .....	89
2.3. Threats.....	89
2.4. Conservation .....	90
2.5. Research .....	90
<b>3. RMU: <i>Lepidochelys olivacea</i>, Eastern Pacific Ocean (LO-EPO)</b> .....	<b>91</b>
3.1. Distribution, abundance, trends.....	91
3.2. Other biological data .....	93
3.3. Threats.....	93
3.4. Conservation .....	94
3.5. Research .....	94
<b>4. RMU: <i>Eretmochelys imbricata</i>, Eastern Pacific Ocean (EI-EPO)</b> .....	<b>95</b>
4.1. Distribution, abundance, trends.....	95
4.2. Other biological data .....	96
4.3. Threats.....	96
4.4. Conservation .....	96
4.5. Research .....	96
<b>COLOMBIA</b> .....	<b>126</b>
<b>1. RMU <i>Lepidochelys olivacea</i>, Eastern Pacific Ocean (LO-EPO)</b> .....	<b>126</b>
1.1. Distribution, abundance, trends .....	126
1.2. Research.....	127
<b>2. RMU <i>Chelonia mydas</i>, Eastern Pacific Ocean (CM-EPO)</b> .....	<b>128</b>
2.1. Distribution, abundance, trends .....	128
2.2. Research.....	128
<b>3. RMU <i>Eretmochelys imbricata</i>, Eastern Pacific Ocean (EI-EPO)</b> .....	<b>128</b>
3.1. Distribution, abundance, trends .....	128
3.2. Research.....	129
<b>4. RMU <i>Dermochelys coriacea</i>, Eastern Pacific Ocean (DC-EPO)</b> .....	<b>129</b>
4.1. Distribution, abundance, trends .....	129
4.2. Research.....	129
<b>5. Threats of sea turtles in the Colombian Pacific</b> .....	<b>130</b>
5.1. Nesting sites .....	130
5.2. Marine Areas .....	130
<b>6. Conservation of sea turtles in the Colombian Pacific</b> .....	<b>130</b>
<b>ECUADOR</b> .....	<b>142</b>
<b>1. RMU <i>Caretta caretta</i>, Eastern Pacific Ocean (CC-EPO)</b> .....	<b>142</b>
1.1. Distribution, abundance, trends .....	142
1.2. Threats .....	143
1.3. Conservation .....	143
1.4. Research .....	143
<b>2. RMU <i>Chelonia mydas</i>, Eastern Pacific Ocean (CM-EPO)</b> .....	<b>143</b>
2.1. Distribution, abundance, trends.....	143
2.3. Threats.....	145
2.4. Conservation .....	145

2.5. Research .....	146
<b>3. RMU <i>Eretmochelys imbricata</i>, Eastern Pacific Ocean (EI-EPO) .....</b>	<b>146</b>
3.1. Distribution, abundance, trends.....	146
3.2. Other biological data .....	148
3.3. Threats.....	148
3.4. Conservation .....	149
3.5. Research .....	150
<b>4. RMU <i>Dermochelys coriacea</i>, Eastern Pacific Ocean (DC-EPO) .....</b>	<b>150</b>
4.1. Distribution, abundance, trends.....	150
4.3. Threats.....	151
4.4. Conservation .....	151
4.5. Research .....	152
<b>5. RMU <i>Lepidochelys olivacea</i>, Eastern Pacific Ocean (LO-EPO).....</b>	<b>152</b>
5.1. Distribution, abundance, trends.....	152
5.3. Threats.....	153
5.4. Conservation .....	154
5.5. Research .....	154
<b>PERU .....</b>	<b>190</b>
<b>1. RMU: <i>Eretmochelys imbricata</i> – East Pacific Ocean (EI-EPO).....</b>	<b>190</b>
1.1 Distribution, abundance, trends.....	190
1.2. Other biological data .....	191
1.3. Threats.....	191
1.4. Conservation .....	191
1.5 Research .....	191
<b>2. RMU <i>Lepidochelys olivacea</i>, East Pacific Ocean (LO-EPO) .....</b>	<b>192</b>
2.1 Distribution, abundance, trends.....	192
2.2. Other biological data .....	192
2.3. Threats.....	192
2.4. Conservation .....	193
2.5 Research .....	193
<b>3. RMU: <i>Chelonia mydas</i>, East Pacific Ocean (CM-EPO) .....</b>	<b>193</b>
3.1 Distribution, abundance, trends.....	193
3.2 Other biological data .....	194
3.3 Threats.....	194
3.4 Conservation .....	194
3.5 Research .....	195
<b>4. RMU <i>Dermochelys coriacea</i>, East Pacific Ocean (DC-EPO) .....</b>	<b>195</b>
4.1. Distribution, abundance and threats .....	195
4.2. Other biological data.....	196
4.3. Threats .....	196
4.4. Conservation .....	196
4.5. Research.....	196
<b>5. RMU <i>Caretta caretta</i>, South Pacific.....</b>	<b>197</b>
5.1. Distribution, abundance, trends.....	197
5.2. Other biological data .....	197
5.3. Threats.....	197
5.4 Conservation .....	198

5.5 Research .....	198
<b>CHILE.....</b>	<b>222</b>

## REGIONAL OVERVIEW

**Juan M. Rguez-Baron<sup>1,2,9</sup>, Shaleyra Kelez<sup>3,9</sup>, Michael Liles<sup>4,9</sup>, Alan Zavala-Norzagaray<sup>5,9</sup>, Olga L. Torres-Suárez<sup>1,6</sup>, Diego F. Amorocho<sup>7,9</sup>, Alexander R. Gaos<sup>8,9</sup>**

<sup>1</sup>JUSTSEA Foundation, Colombia

<sup>2</sup>Department of Biology and Marine Biology, University of North Carolina Wilmington, U.S.A.

<sup>3</sup>EcOceanica, Perú

<sup>4</sup>ProCosta, El Salvador

<sup>5</sup>Centro Interdisciplinario de Investigación para el Desarrollo Integral Regional, Unidad Sinaloa, México

<sup>6</sup>Departamento de Biología, Universidad del Valle, Colombia

<sup>7</sup>Centro de Investigación para el Manejo Ambiental y el Desarrollo, Colombia

<sup>8</sup>Marine Turtle Biology and Assessment Program. NOAA Pacific Islands Fisheries Science Center, U.S.A.

<sup>9</sup>IUCN-SSC Marine Turtle Specialist Group

**Table 1.** Overview of Eastern Pacific country chapters submitted.

<b>Country</b>	<b>Country Abbreviation used in main table (Table 2)</b>	<b>Included in present report</b>
Canada	CA	NO
U.S.A.	US	NO
Mexico	MX	YES
Guatemala	GT	NO
El Salvador	SV	YES
Nicaragua	NI	YES
Costa Rica	CR	YES
Panama	PA	NO
Colombia	CO	YES
Ecuador	EC	YES
Peru	PE	YES
Chile	CL	YES

## **1. RMU *Dermochelys coriacea* (DC-EPO)**

### **1.1. Distribution, abundance, trends**

#### **1.1.1. Nesting sites**

Leatherbacks nest along the coast of the Americas from Mexico to Ecuador, with mayor nesting beaches in Mexico and Costa Rica, with a smaller –but highly significant – nesting site in Nicaragua. It is estimated that there are now fewer than 1,000 adult female turtles in this population.

Here, we are presenting recent nesting data from Mexico, Costa Rica, Nicaragua, El Salvador, Colombia and Ecuador. There are 15 mayor nesting sites and 145 minor nesting sites in the region (table 1).

#### **1.1.2. Marine areas**

Satellite telemetry studies show that females primarily migrate southward to the southern hemisphere into the South Pacific Gyre in pelagic waters off Peru and Chile. There is not published information on the habitat use and diving behavior of juveniles and subadults of this population; however, Ecuador's chapter mentions several interactions between artisanal fisheries and juveniles of leatherback.

Pelagic and foraging grounds are reported for juveniles in Peru, Colombia, Chile and Ecuador, just Peru reported data for juveniles and adults at benthic foraging grounds.

### **1.2. Other biological data**

We are reporting studies on size class, trophic ecology and habitat use in Peruvian waters. See table 1. For more information on biological data.

### **1.3. Threats**

#### **1.3.1. Nesting sites**

Egg poaching still is a concern even in Costa Rica, where the species counts with exclusive protected areas. Coastal development also is a frequent threat in the region, finally, climate change is a regional concern.

#### **1.3.2. Marine areas**

Unintended capture of adult and sub-adult of leatherback turtles by fisheries operating within this species' foraging habitats are of particular concern, given the strong influence that these life stages have on population dynamics. Results from port-based surveys administered along the coast of South America indicate that between 1000 and 2000 EP leatherback turtles are caught in regional small-scale fisheries annually, and approximately 30% - 50% of the captured turtles die.



## **1.4. Conservation**

Sea turtles are protected under national law in all the countries included in this report, also, these countries have signed several regional and international marine –and sea turtle– protection agreements.

In March 2012, an Expert Working Group was assembled to develop a Regional Action Plan to halt and reverse the decline of the EP leatherback turtle. The Regional Action Plan emphasizes the critical importance of protect all the nest along the region, and identifying areas of high bycatch risk, and specifically recommends the expansion of port-based marine turtle bycatch assessments. Moreover, The Regional Action Plan acknowledges that mortality due to fisheries bycatch presents a formidable challenge to EP leatherback turtle recovery efforts and asserts that a better understanding of post-interaction mortality rates is crucial for a sound assessment of the true impact of fisheries bycatch on this species.

One of the most important outcomes of the Regional Working Group was the conformation of Laúd OPO Conservation Network, which is a platform to recover critically endangered sea turtle population, at local and regional scales.

## **1.5. Research**

Table 1. summarizes the scientific studies conducted on leatherbacks in the region.

## **2. RMU *Eretmochelys imbricata* (EI-EPO)**

### **2.1. Distribution, abundance, trends**

#### **2.1.1. Nesting sites**

There are 6 mayor nesting sites and 23 minor nesting sites located in Nicaragua, Mexico, Ecuador, and El Salvador (table 1).

#### **2.1.2. Marine areas**

Pelagic and foraging grounds are reported for juveniles in Mexico, Colombia, and Ecuador. On the other hand, at benthic foraging grounds were reported juveniles and adults in Peru, Chile, Colombia, Costa Rica, El Salvador, Nicaragua, Mexico and Ecuador.

Although the present report does not include information from Panama, recently, was determinate that Coiba Island is the most important foraging and development ground for hawksbill turtle in the East Pacific Ocean.

### **2.2. Other biological data**

Table 1.

## **2.3. Threats**

### **2.3.1. Nesting sites**

Egg poaching, female consumption, coastal development also is a frequent threat in the region, finally, climate change is a regional concern.

### **2.3.2. Marine areas**

Unintended capture of adult and sub-adult of hawksbill turtles by fisheries operating within this species' foraging habitats are of particular concern, given the strong influence that these life stages have on population dynamics.

## **2.4. Conservation**

Sea turtles are protected under national law in all the countries included in this report, also, these countries have signed several regional and international marine –and sea turtle– protection agreements.

The Strategic Plan developed to address the critically endangered status of hawksbill turtle in the East Pacific highlight the importance of cooperation with international partners to identify regions of concern for fisheries interactions in waters off Central and South America. Furthermore, these plans prioritize capacity building and training in fishing communities to promote best practices for avoiding interactions when feasible and for safely handling and releasing captured turtles. Bycatch assessment programs are well-established in Peru, Ecuador, and Chile, and Mexico, Nicaragua, and Costa Rica. Colombia and Panama represent a critical gap in sea turtle bycatch monitoring efforts for Central and South America.

One of the most important outcomes of the Regional Strategic Plan, was the conformation of ICAPO Conservation Network, which is a platform to recover critically endangered sea turtle population, at local and regional scales.

## **2.5. Research**

Table 1. summarizes the scientific studies conducted on leatherbacks in the region.

## **3. RMU *Chelonia mydas* (CM-EPO)**

### **3.1. Distribution, abundance, trends**

#### **3.1.1. Nesting sites**

Green turtles nest along the coast of the Americas from Mexico to Peru.

Here, we are presenting recent nesting data from 22 mayor nesting sites at Costa Rica, Nicaragua, Mexico and Ecuador, and 29 minor nesting sites at Colombia, Costa Rica, Nicaragua and Ecuador (table 1).

### **3.1.2. Marine areas**

Juveniles of green turtles use neritic coastal lagoons along the coastal of the Americas as feeding and development grounds. There are important aggregation sites in Baja California Peninsula, Mexico; Gorgona Island, Colombia; and Galapagos Island, Ecuador.

### **3.2. Other biological data**

Table 1.

### **3.3. Threats**

#### **3.3.1. Nesting site**

Egg poaching, female consumption, coastal development also is a frequent threat in the region, finally, climate change is a regional concern.

#### **3.3.2. Marine areas**

Unintended capture of adult and sub-adult of green turtles by fisheries operating within this species' foraging habitats are of particular concern, given the strong influence that these life stages have on population dynamics.

### **3.4. Conservation**

Sea turtles are protected under national law in all the countries included in this report, also, these countries have signed several regional and international marine –and sea turtle– protection agreements.

Michoacán, Mexico, is one the most important nesting sites for the population, there are data from a long-term monitoring and the multidecadal trend indicates that the number of nesting females has been raising from 2000.

### **3.5. Research**

Table 1. summarizes the scientific studies conducted on leatherbacks in the region.

## **4. RMU *Lepidochelys olivacea* (LO-EPO)**

### **4.1. Distribution, abundance, trends**

#### **4.1.1. Nesting sites**

Olive ridley is the most abundant sea turtle for the East Pacific. This species shows multiple nesting strategies in the region. It is usually solitary nester but in some beaches from Mexico, Costa Rica, Nicaragua, and Panama where they nest in “arribada” (Table 1).

#### **4.1.2. Marine areas**

This species is mostly pelagic, however, in the region is reported in benthic foraging grounds in four countries (Peru, Chile, El Salvador and Mexico).

## **4.2. Other biological data**

Table 1.

## **4.3. Threats**

### **4.3.1. Nesting sites**

Egg poaching, female consumption, coastal development also is a frequent threat in the region, finally, climate change is a regional concern.

### **4.3.2. Marine areas**

Unintended capture of adult and sub-adult of olive ridleys by fisheries operating within this species' foraging habitats are of particular concern, given the strong influence that these life stages have on population dynamics.

## **4.4. Conservation**

Sea turtles are protected under national law in all the countries included in this report, also, these countries have signed several regional and international marine –and sea turtle– protection agreements.

## **4.5. Research**

Table 1. summarizes the scientific studies conducted on leatherbacks in the region.

## **5. RMU *Caretta caretta* (CC-EPO)**

### **5.1. Distribution, abundance, trends**

#### **5.1.1. Nesting sites**

N/A

#### **5.1.2. Marine areas**

The neritic waters of the Baja California Peninsula (BCP) are one the most important aggregation areas of juveniles of the North Pacific population. These turtles nest exclusively in Japan rockerries.

A similar situation happens in Southern latitudes, juveniles find an aggregation hotspot in the Chilean and Peruvian waters. These juveniles come from Australia and New Caledonia.

### **5.2. Other biological data**

Table 1.

### **5.3. Threats**

#### **5.3.1. Nesting sites**

N/A

### **5.3.2. Marine areas**

Unintended capture of juveniles and sub-adult of loggerhead by fisheries operating within this species' foraging habitats are of particular concern, given the strong influence that these life stages have on population dynamics.

### **5.4. Conservation**

Sea turtles are protected under national law in all the countries included in this report, also, these countries have signed several regional and international marine –and sea turtle– protection agreements.

### **5.5. Research**

Table 1. summarizes the scientific studies conducted on leatherbacks in the region.

**Table 2.** key biological information for sea turtles RMUs () in the East Pacific Ocean.

Country chapters: MX-Mexico, SV-El Salvador, NI-Nicaragua, CR-Costa Rica, CO-Colombia, EC-Ecuador, PE-Peru, CL-Chile.

RMU	<i>Caretta caretta</i>		<i>Chelonia mydas</i>		<i>Dermochelys coriacea</i>		<i>Eretmochelys imbricata</i>		<i>Lepidochelys olivacea</i>	
	CC - EPO	Country chapters	CM - EPO	Country chapters	DC - EPO	Country chapters	EI - EPO	Country chapters	LO - EPO	Country chapters
<b>Occurrence</b>										
Nesting sites			Y	PE,CO,CR, SV, NI, MX, EC	Y	CO,CR, SV, NI, MX, EC	Y	SV, NI, MX, EC	Y	PE,CO,CR, SV, NI, MXI, EC
Pelagic foraging grounds	Y	PE, CL, EC	Y, JA	PE, CL,CO, SV, MX, EC	Y	PE, CL,CO, EC	Y, J	CO, MX, EC	Y, JA, A	PE, CL,CO, SV, MX
Benthic foraging grounds			Y,JA	PE, CL,CO,CR, SV, MX, EC	Y	PE	Y,JA, J	PE, CL,CO,CR, SV, NI, MX, EC	Y, JA, A	PE, CL, SV, MX
<b>Key biological data</b>										
Nests/yr: recent average (range of years)	38.3 (2010 - 2014)	EC	3132.3 (2007 - 2018)	PE, CO, CR, NI, MX, EC	7.1 (2004 - 2018)	CR, NI, EC	17 (2008 -2018)	CR, NI, MX, EC	21399 (1998 - 2018)	PE,CO, CR, NI, MX; EC
Nests/yr: recent order of magnitude			1_2769	PE, EC			1_46	EC	1 - 1390985	PE, CR, EC
Number of "major" sites (>20 nests/yr AND >10 nests/km yr)	1	EC	22	CR,NI, MX, EC	15	CR,NI, MX	6	NI, MX, EC	59	CO, CR, NI, MX, EC
Number of "minor" sites (<20 nests/yr OR <10 nests/km yr)			29	CO, CR, NI, EC	145	CO, CR, NI, MX, EC	23	CR, NI, MX, EC	61	PE, CO, CR, NI, EC
Nests/yr at "major" sites: recent average (range of years)	38.3 (2010 - 2014)	EC	6249 (2008 - 2015)	NI, MX, EC	23.6 (2010 - 2016)	NI	35 (2007 - 2017)	NI, MX, EC	19707 (1991 - 2017)	CO, NI, MX, EC
Nests/yr at "minor" sites: recent average (range of years)			9.3 (2007 - 2017)	CO, CR, NI, EC	8.3 (2004 - 2018)	CO;CR, NI, EC	3 (2008 - 2018)	CR, NI, MX, EC	15 (2008 - 2018)	PE,CO; CR, NI, EC
Total length of nesting sites (km)			351.45	CR, SV, NI, MX, EC	429.3	CR, SV, NI, MX, EC	197.7	CR, SV, NI, MX, EC	819.83	PE, CR, SV, NI, MX, EC

Nesting females / yr			6130.7	CR, MX, EC	34.8	CR	47.4	SV, EC	586924	CR
Nests / female season (N)			4.3 (4769)	CR, EC	4.11(>110)	CR	2.2 (255)	SV, EC	3.85 (1929)	CR
Female remigration interval (yrs) (N)			3.4 (947)	CR, MX, EC	3.1	CR, MX	2.5 (73)	SV, MX, EC	1.5	MX
Sex ratio: Hatchlings (F / Tot) (N)					0.85	CR	0.69 - 0.85 (705 clutches)	SV		
Sex ratio: Immatures (F / Tot) (N)							0.86 (77)	SV	0.57	
Sex ratio: Adults (F / Tot) (N)							0.46 (57)	CR, SV, EC		
Min adult size, CCL or SCL (cm)			76.6	CR, NI, MX, EC	138	CR, NI, MX	58; 66.6; 69.95; 93; 67	SV, NI, CR, MX, EC	62.5	PE, CO, CR, NI, MX
Age at maturity (yrs)	25 -30	MX	20 - 30	CR, MX	13-14	MX			10-18 años	MX
Clutch size (n eggs) (N) número de nidos			75 (3979)	SV, NI, MX, EC	63 (719)	CR, SV, NI, MX	196 (1118)	SV, NI, MX, EC	98 (213)	CO, SV, NI, MX
Emergence success (hatchlings/egg) (N) N:nidos			0.7 (2553)	CR, SV, N, MX	0.38 (1018)	CR, SV; NI; MX	0.65 (1862)	SV, NI, MX, EC	0.6 (20807)	CO, CR, NI
Nesting success (Nests/ Tot emergence tracks) (N)			0.6 (22023)	CR, EC	0.9	CR	0.62 (184)	EC		
<b>Trends</b>										
Recent trends (last 20 yrs) at nesting sites (range of years)					Declining (90%) (1988 - 2018)	CR, NI			STABLE	CO; CR; NI
Recent trends (last 20 yrs) at foraging grounds (range of years)	43226 (2015)	MX								
Oldest documented abundance: nests/yr (range of years)			76 (2012)	SV	32 (2014 - 2015)	CR, SV	164 (1996 - 2015)	SV, EC	11137.5 (1998 - 2010)	CO, CR, SV
<b>Published studies</b>										
Growth rates	Y	MX	Y	PE, CL, CO, MX, EC	Y	CR	Y	EC		
Genetics	Y	PE	Y	PE, CL, CO, CR, EC	Y	PE, CL, CR	Y	PE, CO, CR, SV, NI, EC	Y	PE, CO, MX
Stocks defined by genetic markers	Y	MX	Y	CL, CO, CR, EC	Y	CL, CR	Y	CO, CR, SV, NI, EC	Y	PE, CO
Remote tracking (satellite or other)	Y	PE	Y	CL, CO, CR, NI, MX, EC	Y	PE, CR, MX	Y	PE, CO, SV, NI, MX, EC	Y	MX
Survival rates			Y	MX	Y	CR, MX			Y	MX

Population dynamics	Y	CL	Y	PE, CL,CO, EC	Y	CL, CR	Y	NI, MX, EC	Y	CO, MX
Foraging ecology (diet or isotopes)	Y	PE, CL, MX	Y	PE, CL,CO, CR, SV, MX	Y	PE, CL, CR	Y	CR, SV, NI, EC	Y	PE, MX
Capture-Mark-Recapture			Y	PE, CL,CO, CR, SV, MX, EC	Y	CR	Y	CO, CR, SV, NI, EC	Y	CO, CR, MX
<b>Threats</b>										
Bycatch: presence of small scale / artisanal fisheries?	Y (PLL, DN, DLL)	PE, MX	Y (PLL, SN, DN,OTH, PT, FP, PN)	PE,CO, CR, NI, MX	Y(PLL,SN,DN, FP)	PE,CO, NI, MX, EC	Y (SN, PLL,OTH, PN, DLL, DN, ST, MT)	PE,CO, CR, SV, NI, EC	Y (PLL, SN, DN, PT,ST, DLL, MT)	CO, CR, SV, NI, MX, EC
Bycatch: presence of industrial fisheries?	Y (PLL, SN, BT)	EC	Y (PLL, SN, BT, ST, DLL, PN, DN, MT, PT)	CO, CR, SV, MX, EC	Y (PLL, PT, PN, SN, FP, BT)	PE,CO, MX, EC	Y (PLL, SN, BT, PT, MT, FP, ST)	CO, CR, MX	Y (PLL, ST, BT)	CO, CR, SV, EC
Bycatch: quantified?	Y (PLL)	PE, MX	Y	CO	Y(PLL,SN,DN)	PE,CO	Y	CO, SV, NI	Y (PLL, SN, DN, PT)	CO
Take. Intentional killing or exploitation of turtles	Y	MX	Y	PE,CO, MX	Y	PE,CO, MX	Y	PE,CO, SV, MX, EC	Y	PE,CO, NI, MX, EC
Take. Egg poaching			Y	CO, CR, SV, NI, MX	Y	CO,CR, SV, NI, MX	Y	CO, CR, SV, NI, EC	Y	PE,CO, CR, SV, NI, MX, EC
Coastal Development. Nesting habitat degradation			Y	CO, CR, SV, MX, EC	Y	CO, CR, SV, NI, EC	Y	CO, CR, SV, MX, EC	Y	PE,CO, CR, SV, NI, MX, EC
Coastal Development. Photopollution			Y	CO, CR, SV, MX, EC	Y	CO, CR, SV, EC	Y	CO, CR, SV, MX, EC	Y	PE,CO,CR, SV, MX, EC
Coastal Development. Boat strikes	Y	MX	Y	PE,CO, CR, SV, MX, EC	Y	CO, CR	Y	CO, CR, SV, MX, EC	Y	CO, CR, MX, EC
Egg predation			Y	CO, CR, MX, EC	Y	CO, CR	Y	CO, CR, SV,EC	Y	CO, CR, NI, MX, EC
Pollution (debris, chemical)	Y	PE, MX	Y	PE,CO, CR, MX,EC	Y	CO, CR, MX	Y	CO, CR, SV, MX, EC	Y	CO, CR, MX, EC
Pathogens	Y	MX	Y	PE, CR, EC			Y	CR	Y	CR
Climate change			Y	PE, CR, MX	Y	PE, CR	Y	CR, MX, EC	Y	CR, MX, EC
Foraging habitat degradation	Y		Y	PE,CO, CR, SV, MX, EC	Y	CO	Y	CO, CR, SV, MX, EC	Y	CO, CR
Other (Parasites/Simbionts)			Y	PE, SV, EC			Y	MX, EC	Y	SV, EC



<b>Long-term projects</b>										
Monitoring at nesting sites			Y	PE,CO, CR, SV, NI, MX, EC	Y	CR, SV, NI, MX, EC	Y	CO, CR, SV, NI, MX, EC	Y	PE,CO,CR, SV, NI, MX, EC
Number of index nesting sites			33	CR, SV, NI, MX, EC	24	CR, SV, NI, MX	14	SV, NI, EC	57	CO, CR, SV, NI, MX, EC
Monitoring at foraging sites	Y	MX	Y	CR, SV, MX, EC	Y	EC	Y	CR, SV, NI, EC		
<b>Conservation</b>										
Protection under national law	Y	PE, MX, EC	Y	PE,CO, CR, SV,NI, MX, EC	Y	PE,CO, CR, SV, NI, MX, EC	Y	PE,CO, CR, SV, NI, MX, EC	Y	PE,CO, CR, SV, NI, MX, EC
Number of protected nesting sites (habitat preservation)			24	CO, CR, SV, NI,EC	16	CO, CR, SV, NI	23	CO, CR, SV, NI, EC	24	CO, CR, SV, NI, EC
Number of Marine Areas with mitigation of threats			39	PE,CO, CR,EC	29	PE,CO,CR	35	PE,CO, CR, SV,NI, EC	40	PE,CO, CR, EC
Long-term conservation projects (number)	7	PE	36	PE,CO, CR,SV, NI,EC	16	PE, CR, SV, NI, EC	16	PE,CO, CR, SV, NI, EC	54	PE,CO, CR, SV, NI, EC
In-situ nest protection (eg cages)			Y	CO, CR, NI,EC	Y	CR, EC	Y	CR, SV, NI, MX, EC	Y	CO,CR, SV, NI, MX, EC
Hatcheries			Y	CO, CR, SV, NI, MX, EC	Y	CR, SV, NI, MX	Y	SV, NI, MX, EC	Y	CO, CR, SV, NI, MX, EC
Head-starting										
By-catch: fishing gear modifications (eg, TED, circle hooks)	Y	MX, EC	Y	PE,CO, CR, SV, NI, MX, EC	Y	PE,CO, NI, MX, EC	Y	PE,CO, CR, SV, NI, MX, EC	Y	PE,CO, SV, NI, MX, EC
By-catch: onboard best practices	Y	PE, MX, EC	Y	PE,CO, CR, MX	Y	PE,CO, EC	Y	PE,CO, CR, SV, NI, MX	Y	PE,CO, NI
By-catch: spatio-temporal closures/reduction	Y	MX	Y	CO, SV, NI, MX	Y	CO, NI, MX	Y	CO, SV, NI, MX	Y	CO, SV, NI, MX
Hibridization			Y	PE			Y	PE		
Health			Y	PE						

## **MEXICO**

**Carlos Delgado-Trejo<sup>1</sup>, Cutzi Bedolla Ochoa<sup>1</sup>, Blanca N. Rangel Aguilar<sup>1</sup>, Vianey Nuñez Cárdenas<sup>1</sup>, Catherine Hart<sup>2</sup>, Karen Ocegüera Camacho<sup>2</sup>**

<sup>1</sup>Instituto de Investigaciones sobre los Recursos Naturales, Universidad Michoacana de San Nicolás de Hidalgo, Sánchez de Tagle 647, centro, Morelia, Michoacán, CP 58000, México.

<sup>2</sup>Grupo Tortuguero de las Californias, Calle Ficus 108, Colonia Azaleas, CP 23098, La Paz, BCS, México.

**Table 1.** Main biology and conservation aspects of sea turtles in the Mexican Pacific.

RMU	Pacífico Oriental									
	Cm	Ref #	Dc	Ref #	Lo	Ref #	Cc	Ref #	Ei	Ref #
<b>Ocurrencias</b>										
Sitios de Anidación	Y	1	Y	1	Y	1,2	n/a		Y	36, 37
Sitios de Forrajeo Pelágicos	JA	1,2	n/a		A	1,51,55	JA	1	J	1
Sitios de Forrajeo Bénticos	JA	1,2	n/a		A	1,55	JA	1	J	1
<b>Datos biológicos de importancia</b>										
Nidos/por año: promedio actual (rango de años)							n/a		94 (2010-2014)	36, 37
Nidos/por año: orden de magnitud actual							n/a			
Número de sitios con abundancia de anidación (>20 nidos/por año Y >10 nidos/km por año)	3	1,12	13	1	3	1, 12, 23	n/a		3	36, 37
Número de sitios con menor anidación (<20 nidos/por año ó <10 nidos/km por año)			131	1			n/a			
Nidos/por año en sitios de abundancia: promedio actual (rango de años)							n/a			
Nidos/por año en sitios con menor anidación: promedio actual (rango de años)							n/a			
Largo total de sitios de anidación (km)			2226.2	1			n/a			
Hembras anidantes / por año	3500 (2011)#						n/a			
Nidos / temporada de anidación (N)							n/a			
Intervalo de remigración de hembras(años) (N)	3 años	1	2-3 años	1	1-2 años	23	2-3 años	1	3.5 años	1
Radio sexual: Neonatos (hembras / Total) (N)							n/a			
Radio sexual: Inmaduras (hembra / Total) (N)							n/a			
Radio sexual: Adulta (hembra / Total) (N)							n/a			
Min medidas adultos, LCC (cm)	85.7 LCC	1,	143 LCC	1,	60-73 LCC	1,	95-110 LCC	1	92.9- 94.4 LCC	1
Edad de madurez (yrs)	24 años	1,	13-14 años	1	13 años (10-18) <sup>^</sup>	1,	25-30 años	1		
Tamaño del nidos (n eggs) (N)	69.3	1,	64	1	110.6	23	110		150- 200	1
Éxito de eclosión (neonatos/huevos) (N)	70.6% Y 88.2% *		57%	1			n/a		75% - 85%	1
Nesting success (Nidos/ huellas totales) (N)							n/a			
<b>Tendencias</b>										
Tendencias actuales (últimos 20 años) en los sitios de anidación (rango de años)							n/a			

Tendencias actuales (últimos 20 años) en los sitios de forrajeo (rango de años)							43,226 (2015)"	24		
Mayor abundancia documentada: nido/año (rango de años)						58	n/a			
<b>Estudios Publicados</b>										
Tasas de crecimiento	Y	1,21			N		Y	16		
Genética					Y	1,27,34				
Stocks definidos por marcadores genéticos					N		Y	15, 41		
Rastreo remoto (satelital u otro)	Y	60	Y	59	Y	1,50,61			Y	37
Tasas de sobrevivencia	Y	28,33			Y	1,33,35	Y	13,33		
Dinámica de la población					Y	1		17		
Ecología de forrajeo (dieta/ isotopos)	Y	21,29,30,32			y	32	Y	14,16,24		
Captura- Marca -Recaptura	Y	12, 19, 20,21,31			Y	1, 23				
<b>Amenazas</b>										
Bycatch: presencia a menor escala / pesca artesanal?	Y (PT, SN,FP, PLL, PN)	1, 12	Y (PLL, SN, FP)	1	Y ()	1,52,53,54,57	Y (PLL, PN, DLL)	1, 24,42, 43	Y (PLL, PN, DLL)	1,4 4
Bycatch: presencia de pesca industria?	Y (PLL, DLL, PN)	1, 12	Y (PLL, PT, PN, SN, FP)	1	Y ()	1,52,53,54,57	Y (PLL, PT, MT,FP, ST)	1,24,42	Y (PLL, PT, MT,FP, ST)	1,4 4
Bycatch: cuantificada?	N		N		N		y	24,42	N	
Take. Mortalidad intencionada/ Explotación de tortugas	Y	1	Y	1	Y	1,12,52,53,54,57	Y	1,43	N	
Take. Saqueo de huevos	Y	1,12	Y	1	Y	1	n/a		N	
Desarrollo costero. Degradación del hábitat de anidación	Y	22	N		Y	12	n/a		Y	1,4 5
Desarrollo costero. Contaminación lumínica	Y	12	N		Y	12	n/a		Y	1,4 8
Desarrollo costero. Golpes de botes	Y	12			Y	12	Y	1, 24,42	Y	1
Depredación de huevos	Y	1			Y	12	n/a		N	
Contaminación (debris, química)	Y	49	Y	49	Y	49	Y	1, 24,42, 49	Y	49
Patógenos	N				N		Y	24	N	
Cambio Climático	Y	12			Y	12	n/a		Y	1,4 5,4 7
Degradación del hábitat de forrajeo	Y	12,22			N		Y	1, 24,42	Y	1
Otros	N				N		n/a		Y	1

<b>Proyectos a largo plazo</b>										
Monitoreo en sitios de anidación	Y	1	Y	1	Y	1	n/a		Y	36, 37
Número de sitios de anidación prioritarios	3	1, 12, 22	3	1	3	1	n/a			
Monitoreo en sitios de forrajeo	Y	1, 22	N		N		Y	1,22, 24	N	
<b>Conservación</b>										
Protección bajo la ley nacional	Y	1,22	Y	1	Y	1	Y	1	Y	1,4 6
Número de sitios de anidación protegidos (preservación de hábitat)							n/a			
Número de áreas marinas con mitigación de amenazas										
Proyectos de conservación a largo plazo (número)										
Protección de nidos In- Situ (ej. jaulas)	N				Y		n/a		Y	1
Viveros	Y		Y	62	Y		n/a		Y	1
Head-starting	N		N		N		N		N	
By-catch: Modificación en los aparejos de pesca (ej. DET, canzuelos circulares)	Y! (TED)	1,22	Y (TED)	1	Y (TED)	1,56	Y (TED)	1, 24	Y	1
By-catch: buenas prácticas abordó	Y!	22					Y	24	Y	1
By-catch: vedas/reducción	Y	1, 12,22, 24	Y	1, 12	Y	1,12	Y	1, 24	Y	1
Otros	Y	22					n/a			

\* 70.6% de éxito de eclosión en nidos protegidos en vivero y 88.2% de éxito de eclosión en nidos naturales de Cm o Ca.

^ madurez sexual en promedio 13 años con un rango entre 10-18 de Cc.

! Monitoreos en áreas de alimentación

# 3500 hembras anidadoras solo en la playa de Colola, Michoacán para Ca o Cm.

" 2015 se hizo la primera estimación de Cc en el Golfo de Ulloa (Sitio de alimentación)

**Table 2.** Sea turtle nesting beaches in the Mexican Pacific.

Especie / RMU	Index site	Nidos/año: promedio actual (rango de años)	Límite Occidental		Límite Oriental		Punto Central		Largo (km)	% Monitoreado	# Referencia	Nivel de monitoreo (1-2)
			Long	Lat	Long	Lat	Long	Lat				
<b>Departamento</b>												
<b>Playa de anidación</b>												
<b>Cm EPO</b>												
<b>JALISCO</b>												
Chalacatepec	N	4178 (2012)	105° 17' 29"	19° 43' 8"	105° 12' 3"	19° 37' 21"	105°40'46.33"	19°40'46.33"	12		25,26	
Majahuas	N		105° 22' 6"	19° 50' 53"	105° 19' 0"	19° 47' 8"	105°22'17.77"	19°50'14.68"	10		25	
Playón de Mismaloya	N		105° 32' 58"	20° 5' 46"	105° 27' 5"	19° 56' 50"	105°29'37.43"	19°59'56.64"	19		25	
Teopa	N		105° 14' 9"	19° 25' 51"	105° 1' 51"	19° 23' 48"			7		25	
La Gloria	N		105° 27' 5"	19° 56' 50"	105° 22' 6"	19° 50' 53"	105°13'58.16"	20°37'50.68"	15		25	
<b>COLIMA</b>												
Isla Clarión	N						114° 43' 19"	18° 21' 32"				
Isla Socorro	N						110°59'0"	18°48'0"				
<b>MICHOACÁN</b>												
Colola	Y	119,150 (2008-2015)	103° 25' 52.55"	18° 18' 40.04"	103° 24' 34.53"	18° 17' 33.78"	103° 25' 50"	18° 18' 17"	4.80	100.0	1,5	2
Maruata	Y	1000 ±1500 (2015)	103° 21' 14.42"	18° 16' 05.15"	103° 19' 34.66"	18° 15' 55.52"	103° 20' 35"	18° 16' 07"	2.40	100.0	1,6	2
Motín del Oro	Y		103° 28' 26.34"	18° 19' 39"	103° 27' 03.51"	18° 18' 44.39"	103° 27' 43.85"	18° 19' 03.13"	2.67	100.0	12	2
Paso de Noria	Y		103°18'42.63"	18°15'43.4"	103°17'55.22"	18°15'20.39"	103°18'15.89"	18°15'31.59"	1.57		8	
Playa azul	N		102°22'33.33"	17°59'11.16"	102°19'37.01"	17°58'24.66"	102°20'59.56"	17°58'49.34"	5.4		12	2
Caleta de campos	N		102°45'09.58"	18°04'21.90"	102°44'41.97"	18°04'23.69"	102°44'54.95"	18°04'28.91"	1.16		12	2
La placita	N		103°36'25.55"	18°31'48.71"	103°35'58.56"	18°31'23.42"	103°36'06.95"	18°31'31.13"	1.10		12	2
Boca de Apiza	N		103°42'11.29"	18°39'19.64"	103°44'06.43"	18°40'59.99"	103°4'24.08"	18°41'19.13"	4.57		12	2
Playa la llorona	N		103°30'09.70"	18°20'25.63"	103°29'31.48"	18°19'47.44"	103° 29'49.04"	18°20'16.63"	1.89		12	2
Playa la manzanillera	N		103°30'47.30"	18°21'32.91"	103°30'50.05"	18°21'11.81"	103°30'45.18"	18°21'22.31"	0.72		12	2

Faro de Bucerías	N		103°30'38.08"	18°20'48.36"	103°30'43.84"	18°21'06.08"	103°30'36.15"	18.20'58.41"	0.68		12	2
Barra de Pichi	N		102°20'35.29"	17°58'41.70"	102°19'17.54"	17°58'20.82"	102°19'58.32"	17°58'18"	2.37		12	2
Barra de Tigre	N		102°21'40.32"	17°59'21.66"	102°21'40.32"	17°58'59.59"	102°22'19.69"	17°59'07.75"	2.65		12	2
San Juan de Alima	N						103°40'28.28"	18.34'58.34"			12	2
Las calabazas	N		102°25'35.99"	18°00'05.33"	102°24'06.86"	17°59'37.26"	102°24'53.04"	18°00'01.81"	2.78		23	2
Playa Ximapa	N		103°27'59.78"	18°19'10.78"	103°26'48.76"	18°18'39.61"	103°27'16.81"	18°18'50.68"	2.27		12	2
Chuquiapan	N		102°36'42.88"	18°02'54.75"	102°36'25.37"	18°02'53.29"	102°36'35.65"	18°02'55.46"	0.54		12	2
<b>OAXACA</b>												
Morro Ayuta			95°52'54.52"	15°50'58.21"	95°51'39.87"	15°51'20.41"	95°52'20.08"	15°51'13.59"	2.47		25	
<b>Dc EPO</b>												
<b>BAJA CALIFORNIA</b>												
Agua Blanca	N		110° 35' 31"	23° 42' 01"	110° 16' 27"	23° 29' 34"	110° 23' 26"	23° 36' 55"	40.0	100.0	1,3	2
Cabo Pulmo	N		109°28'03".90	23°30'00"	109°23'00"	23°22'30"	109°25'53".61	23°22'30"	2.72		12,23	2
<b>JALISCO</b>												
Chalacatepec			105°15'45.64"	19°40'47.51"	105°13'28.20"	19°38'58.87"	105°14'35.07"	19°39'56.95"	5.16		25	
Playón de Mismaloya			105°29'45.34"	19°59'52.65"	105°29'39.95"	19°59'44.15"	105°29'42.88"	19°59'48.67"	0.28		25	
Cuitzmala			105°01'10.13"	19°22'50.79"	105°01'10.13"	19°22'50.97"	105°00'24.08"	19°22'17.24"	3.40		25	
<b>COLIMA</b>												
Puerta del Mar			104°18'52.41"	19°05'23.97"	104°18'12.10"	19°03'43.56"	104°18'20.77"	19°04'38.00"	3.42		25	
Boca de Apiza			103°44'58.52"	18°42'06.09"	103°44'19.23"	18°41'05.48"	103°44'34.43"	18°41'36.23"	2.21		25	
Cuyutlán			104°04'34.14"	18°55'13.78"	104°03'28.59"	18°54'34.04"	104°04'02.70"	18°54'54.19"	2.28		25	
<b>MICHOACÁN</b>												
Mexiquillo	Y		102° 58' 25"	18°10' 25"	102° 48' 31"	18° 05' 34"	102° 55' 77"	18° 05' 34"	18.0		1,3,4	2
Colola			103° 25' 52.55"	18° 18' 40.04"	103° 24' 34.53"	18° 17' 33.78"	103° 25' 50"	18° 18' 17"	4.80		25	
Maruata			103° 21' 14.42"	18° 16' 05.15"	103° 19' 34.66"	18° 15' 55.52"	103° 20' 35"	18° 16' 07"	2.40		25	
<b>GUERRERO</b>												
Tierra Colorada	Y		98° 43' 40"	16° 30' 03"	98° 34' 05"	16° 19' 36"			26.0		1,3	2

San Valentín	N		101° 20' 23"	17° 28' 42"	101° 14' 09"	17° 26' 17"	101°19'56. 82"	17°19'56. 82"	21.0		1,3	2
Piedra de Tlacoyunque	N		101° 03' 0"	17° 15' 59"	100° 39' 43"	17° 08' 15"			44.0		1,3	2
Playa Ventura	N		98° 58' 12"	16° 33' 32"	98° 55' 14"	16° 32' 25"	98°54'49.3 0"	16°32'22. 30"	6.0		1,3	2
<b>OAXACA</b>												
Cahuaitán	Y		98° 32' 26"	16° 18' 42"	98° 26' 59"	16° 16' 47"	98°29'55.4 1"	16°17'53. 71"	12.0		1,3	2
Barra de la Cruz	Y		95° 57' 59"	15° 49' 19"	95° 53' 28"	15° 50' 36"	95°57'55.5 9"	15°49'28. 96"	8.0		1,3	2
La tuza	N		97° 54' 34"	16° 03' 57"	97° 47' 20"	15° 59' 12"	97°51'41.4 7"	16°01'51. 22"	16.0		1,3	2
San Juan Chacahua	N		97° 46' 41"	15° 58' 45"	97° 40' 41"	15° 57' 50"			11.0		1,3	2
Cerro Hermoso	N		97° 40' 37"	15° 57' 52	97° 34' 05"	15° 57' 55"	97°32'08.5 4"	15°58'10. 73"	12.0		1,3	2
Palmarito	N										25	
Morro Ayuta							74°0'21.38' ,	40°42'46. 02			25	
<b>L.o. EPO</b>												
<b>Arribadas</b>												
<b>MICHOACÁN</b>												
Playa Ixtapilla	Y	204,737.5 (2008-2015)	n/a	n/a	n/a	n/a	103° 31' 54"	18° 25' 04"	600m	100%	1,12	2
<b>OAXACA</b>												
Santuario playa de Escobilla	Y	1,183,750 (2008-2015)					96°44'45.7 8"	15°43'36. 49"	25.0		1,12	
Playa de Morro Ayuta							74°0'21.38' ,	40°42'46. 02			1,12	
<b>Solitaria</b>												
<b>SINALOA</b>												
Isala Quevedo	N	162 (2015)					107°21'34. 87"	24°12'25. 23"	26.0		1	2
Isla Santa María	N	99 (2015)					109°15'57. 24"	25°38'25. 93"	25.0		1	2
Las arenitas	N	199 (2015)					107°33'39. 79"	24°21'01. 80"	59.0		1	2
Ceuta	N	679 (2015)					106°58'34. 13"	23°55'10. 50"	40.0		1	2
Celestino Gasca	N	255 (2015)					106°53'01. 26"	23°49'08. 62"	35.0		1	2
Barras de Piaxtla	N	1781 (2015)^					106°48'05. 04"	23°39'48. 31"	5.0		1	2
Pozole	N	1781 (2015)^					106°43'24. 08"	23°35'30. 27"	8.0		1	2



Toyhua	N	1781 (2015)^						106°42'22.47"	23°34'44.58"	12.0		1	2
El verde	N	2666 (2015)						106°30'48.11"	23°22'11.36"	28.0		1	2
Playas urbanas de Mazatlán	N	1678 (2015)								21.0		1	2
Isla de la Piedra	N	4553 (2015)						106°24'29.09"	23°11'36.02"	17.0		1	2
Caimero	N	4305 (2015)								41.0		1	2
Chametla	N	247 (2015)								9.0		1	2
Playa las Cabras	N	841 (2015)						105°51'59.66"	22°42'18.70"	12.0		1	2
Isla del Bosque	N	45 (2015)						105°52'31.57"	22.42'48.87"	6.0		1	2
La Guásima								106°07'22.20"	22°56'11.08"			25	
Teacapan	N	44 (2015)								13.0		1	2
<b>NAYARIT</b>													
Playa de Chila								105°13'14.75"	21°15'22.85"			18	2
Playa de Platanitos								105°14'26.19"	21°21'06.33"			18	2
San Francisco								105°24'51.74"	20°54'16.84"			18	2
El Naranjo								105°13'47.60"	21°05'03.47"			18	2
Nuevo Vallarta	N	5039 ±1705 (2005-2008)						105°17'51.90"	20°41'43.07"			18	2
Bahia de Badera	N	3742 ± 904										18	2
<b>JALISCO</b>													
Boca de Tomates	N	10.121 (2016) #						105°16'26.29"	20°40'13.29"			18	2
Puerto Vallarta	N	10.121 (2016) #										18	2
Mayto	N	10.121 (2016) #						105°34'57.68"	20°15'09.27"			18	2
Teopa			105° 14' 9"	19° 25' 51"	105° 1' 51"	19° 23' 48"				7		25	
Mismaloya								105°29'37.43"	19°59'56.64"			12	2
Chalacatepec								105°40'46.33"	19°40'46.33"			25	
Cuitzmala								105°17'30.66"	20°31'56.76"			25	
La Gloria								105°13'58.16"	20°37'50.68"			25	
Majahuas								105°22'17.77"	19°50'14.68"			25	

<b>COLIMA</b>													
Boca de Apiza								103°4'24.0 8"	18°41'19. 13"			25	
<b>MICHOACÁN</b>													
Colola	N	1,046 (1991- 2002)	103° 25' 52.55"	18° 18' 40.04"	103° 24' 34.53"	18° 17' 33.78"	103° 25' 50"	18° 18' 17"	4.8	100.0	1,5,12	2	
Maruata			103° 21' 14.42"	18° 16' 05.15"	103° 19' 34.66	18° 15' 55.52"	103° 20' 35"	18° 16' 07"	2.4	100.0	1,6,12	2	
Mexiquillo							102° 55' 77"	18° 05' 34"				25	
<b>GUERRERO</b>													
Piedra de Tlacoyunque												12	2
La Gloria							99°45'00.0 2"	16°44'19. 07"				12	2
Playa Ventura							98°54'49.3 0"	16°32'22. 30"				25	
Pico del Monte												25	
Tierra Colorada												25	
Playa Encantada							99°38'03.0 8"	16°41'23. 45"				25	
Estero Colorado												25	
<b>OAXACA</b>													
San Juan Chacuaha												12	2
Barra de la Cruz							95°57'55.5 9"	15°49'28. 96"				25	
<b>CHIAPAS</b>													
Playa puerto Arista	N						93°48'35.6 7"	15°55'57. 76"				25	
<b>E.i. EPO</b>													
<b>SINALOA</b>													
Guasave			108°32'00 .09"	25°17'52. 25"	108°23'40 .84"	25°11'31. 49"	108°27'07. 91"	25°15'30. 60"	18.73			1	
<b>NAYARIT</b>													
Punta de Mita		41 (2010-2014)	105°31'26 .38"	20°46'05. 05"	105°28'55 .95"	20°45'20. 99"	105°28'55. 95"	20°45'20. 99"	6.1			36,37	
Bahia de Jaltemba			105°17'33 .10"	21°01'30. 97"	105°16'59 .15"	21°01'40. 58"	105°17'16. 67"	21°01'32. 74"	1.5			1	
San Blas		2 (2010-2014)					105°17'3.4 8"	21°32'28. 5"	7			36,37	
Platanitos		15 (2010-2014)					105°14'26. 19"	21°21'06. 33"				36,37	
Chila							105°13'14. 75"	21°15'22. 85"				36,37	
<b>JALISCO</b>													

Costa Careyes		36 (2010-2014)					104°46'19.9194"	19°16'0.12"			36,37	
Playa Teopa			105° 14' 9"	19° 25' 51"	105° 1' 51"	19° 23' 48"			7		63	
Tehuamixtle							105°35'13.27"	20°11'54.74"			1	
Mayto							105°34'57.68"	20°15'09.27"			1	
Playa Cuitzmala			105°01'10.13"	19°22'50.79"	105°01'10.13"	19°22'50.97"	105°00'24.08"	19°22'17.24"	3.40		63	
<b>COLIMA</b>												
Isla Revillagigedo							112°45'50"	18°49'17"			63	
Isla Socorro							110°59'0"	18°48'0"			63	

# 10.121 (2016) total de nidos de las tres playas (Boca de tomates, Puerto Vallarta y Mayto)  
^1781 (2015) total de nidos en las tres playas (meseta de Cacaxtla)

**Table 3.** International conventions protecting sea turtles and signed by Mexico.

<b>Convenciones Internacionales</b>	<b>Fir ma dos</b>	<b>Conveni o Vinculan te</b>	<b>Es pec ies</b>	<b>Acciones de conservación</b>	<b>Relevancia para las tortugas marinas</b>
Apéndice 1 Convention on International Trade in Endangered Species of Wild Fauna and Flora (CITES).	Y	Y	ALL	El comercio se encuentra sujeto a reglamentación estricta.	Se prohíbe el comercio de cualquier especie de tortuga marina, y se regula mediante una serie de acciones aplicadas con los diferentes países que forman parte del convenio.
Acuerdo de cooperación ambiental de América del Norte y Comisión para la Cooperación Ambiental (CCA) 1994.	Y		ALL		
Convención de las Naciones Unidas sobre el Derecho del Mar (UNCLOS), Montego Bay, 1982.	Y		ALL		
Memorandum de entendimiento, programa de cooperación MexUs Golfo y MexUs Pacífico, 1992.	Y		ALL		
Convenio sobre Diversidad Biológica, 1993.	Y		ALL		
Código de Conducta para la pesca responsable, FAO, 1995.	Y		ALL		
Convención Interamericana para la Protección y Conservación de las Tortugas Marinas (CIT), 1999.	Y	Y	ALL	Brindar protección a las tortugas en territorio nacional	restricción de actividades humanas, prohibido captura o comercio, protección del hábitat.
Simposium interno de tortuga marina, 1998. Mazatlán, México.			ALL		
Simposium interno de tortuga marina, 2008. Loreto, México.			ALL		
Simposium interno de tortuga marina, 2012. Huatulco, México.			ALL		

**Table 4.** Organizations and agencies related with sea turtle research and conservation in the Mexican Pacific.

<b>NGO, ANP Y RPC</b>	<b>Primary species</b>	<b>Primary beaches</b>	<b>Long-term (&gt;5 consecutive years)</b>
Ayotzintli A.C.	<i>Lo</i>		Y
Los Grupos Ecologistas de Nayarit A.C	<i>Lo</i>	EL Naranja	Y
Red Tortuguera A.C.	<i>Lo</i>	Mayto	Y
Sea Turtle Protection Program at Acuario Mazatlan	<i>Lo</i>	Mazatlán	Y
Tortugeros Las Playitas A.C.	<i>Cm</i>	Todos Santos	Y
Colola Capital mundial de la tortuga negra A.C.	<i>Cm</i>	Playa de Colola	Y
Santuario Playa Teopa, Jal.		Playa Teopa	Y
Santuario Playa Cuixmala A.C., Jal.		Playa Cixmala	Y
Grupo tortuguero el Conchal, Sinaloa	<i>Lo</i>	Isla Quevedo	Y
Grupo tortuguero de las Californias			Y
PN CABO Pulmo, BCS, Los Cabos.	<i>Cc</i>	Los Cabos	Y
RPC Lucenilla, Sin.		Lucenilla	Y
Santuario Playa Ceuta, Sin.		Playa Ceuta	Y
Playa Verde Camacho, Sin		Playa Verde Camacho	Y
RPC Playa Platanitos, Nay.		Playa Platanitos	Y
RCP Nuevo Vallarta, Nay.		Bahía de Banderas	Y
Santuario Playa de Mismaloya, Jal.		Playa Mismaloya	Y
RCP Playa Chalcatepec, Jal.		Playa Chalcatepec	Y
Playas Boca de Apiza, El Chupadero y El Tecuanillo, Col.		Boca de Apiza	Y
Santuario Playa Mexiquillo, Mich.		Mexiquillo	Y
Santuario Playa Tierra Colorada, Gro.		Tierra Colorada	Y
RPC Playa Cahuitán, Oax.			Y
Santuario Playa de la Bahía de Chacahua, Oax.		Chacahua	Y
Santuario Playa de Escobilla, Oax.		Escobilla	Y
RPC Barra de la Cruz y Playa Grande, Oax.		Barra de la Cruz	Y
RPC Morro Ayuta, Oax.		Morro Ayuta	Y
Santuario Playa de Puerto Arista, Chiapas.		Puerto Arista	Y
Kutzari, Asociación para el Estudio y Conservación de las Tortugas Marinas A.C.	<i>Dc</i>		Y
ASUPMATOMA A.C.	<i>Dc</i>		Y
Red de Humedales de la Costa de Oaxaca	<i>Dc</i>		Y
Fondo Oaxaqueño para la Consevación de la Naturaleza A.C.	<i>Lo</i>		Y

Costa Salvaje A.C.	Lo		Y
Piedra de Tlacoyunque, Gro.	Lo		Y
Agua Blanca B.C.S.	Dc		Y
<b>FEEDING GROUNDS</b>			
RB Bahía de los Angeles y El Barril, BC.		Bahía de los Angeles	Y
RB El Vizcaíno, BC.		Vizcino	Y
PN Bahía de Loreto		Loreto	Y
La Paz, BCS		La Paz	Y
RB Islas del Golfo, Sonora y Sinaloa			Y



Figure 1. Nesting areas located in every state of the Pacific of Mexico.

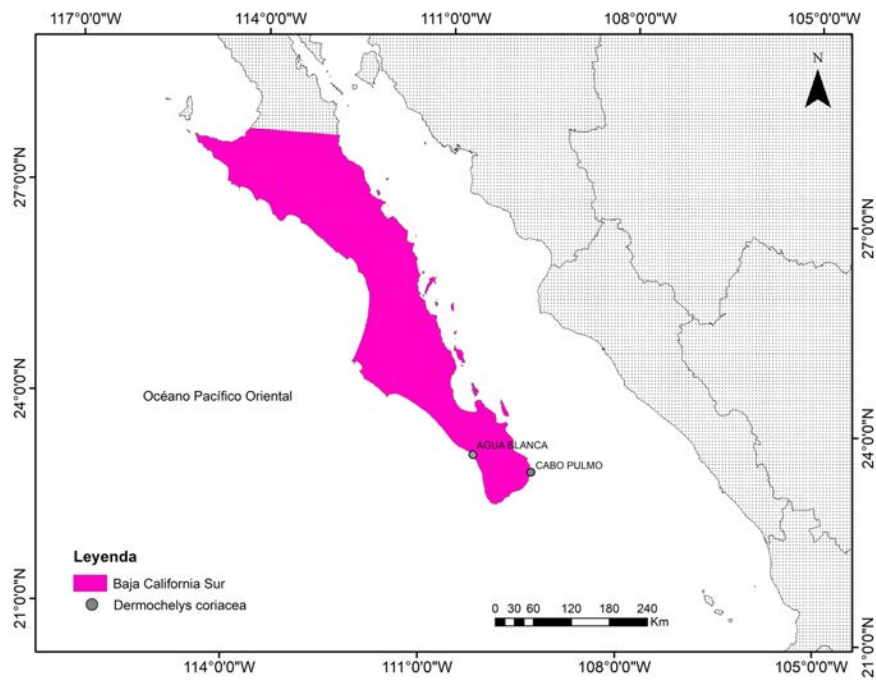


Figure 2. Nesting beaches for *D. coriacea* at Baja California Sur state.

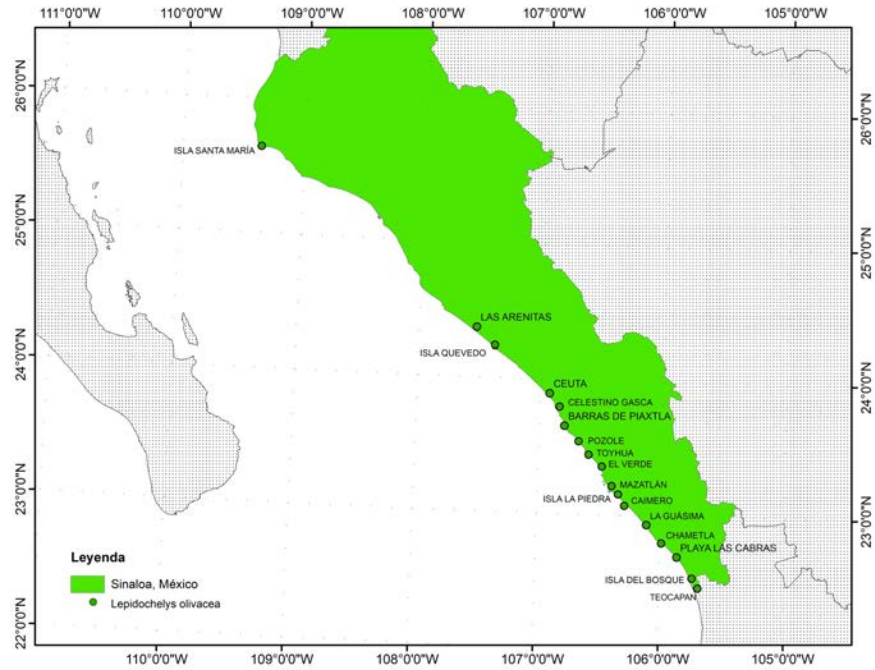


Figure 3. Nesting beaches for *L. olivacea* at Sinaloa state.

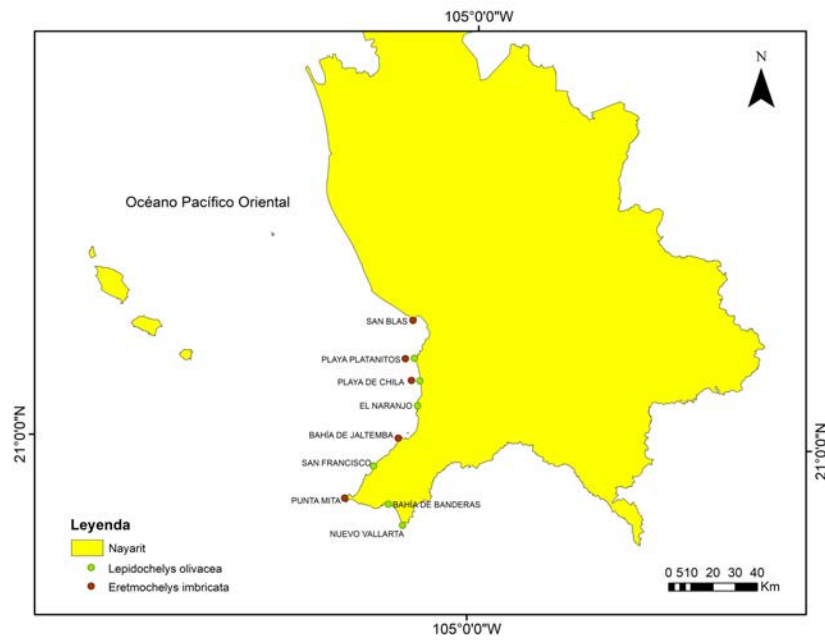
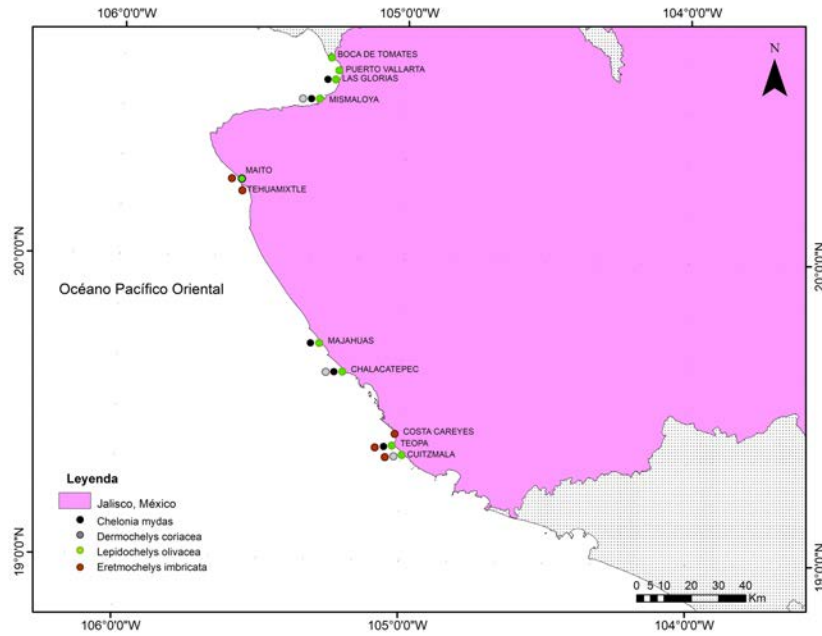
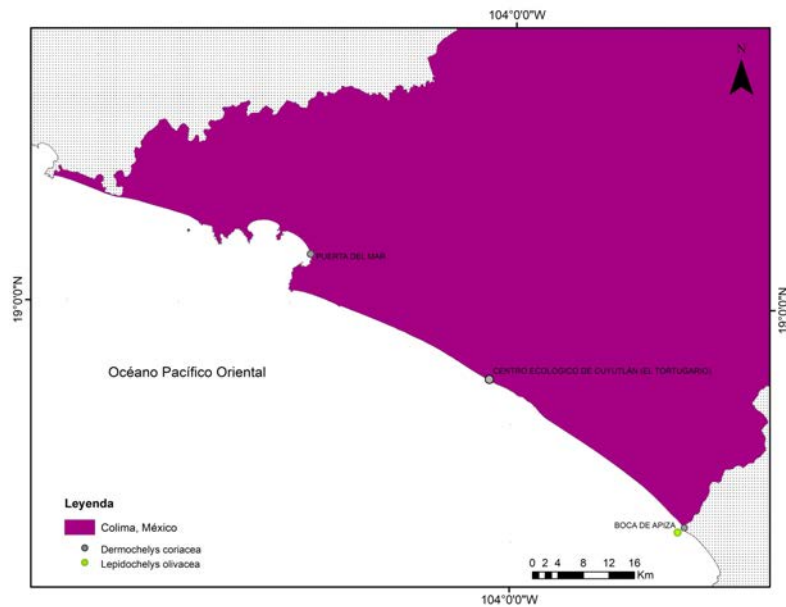


Figure 4. Nesting beaches for *L. olivacea* and *E. imbricata* at Nayarit state.

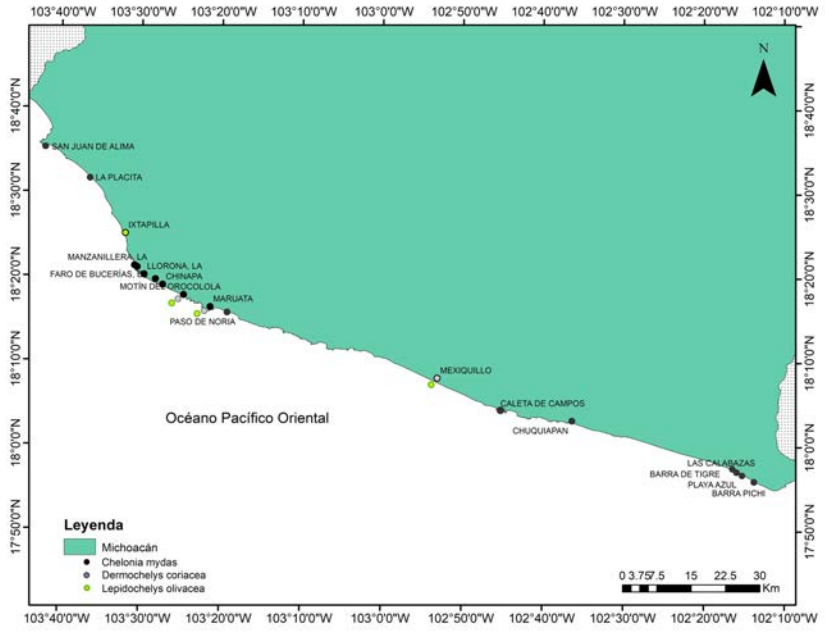




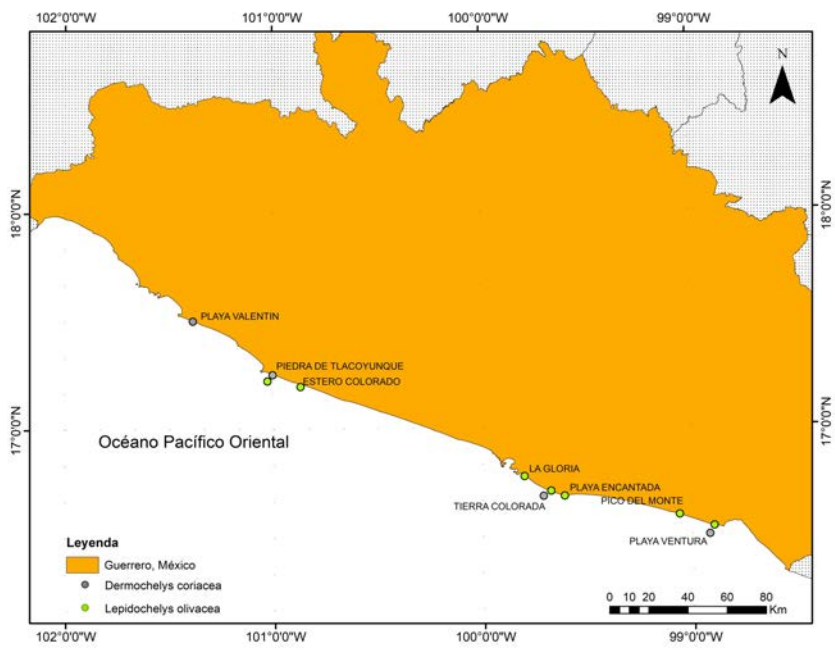
**Figure 5.** Nesting beaches for *C. mydas*, *D. coriacea*, *L. olivacea*, and *E. imbricata* at Jalisco state.



**Figure 6.** Nesting beaches for *D. coriacea* and *L. olivacea* at Colima state.



**Figure 7.** Nesting beaches for *C. mydas*, *D. coriacea*, and *L. olivacea* at Michoacán state.



**Figure 8.** Nesting beaches for *D. coriacea* and *L. olivacea* at Guerrero state.

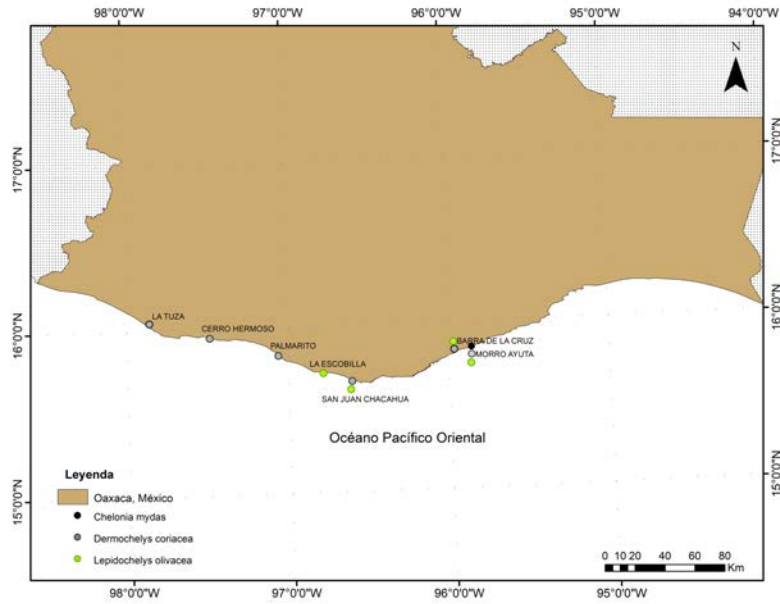


Figure 9. Nesting beaches for *C. mydas*, *D. coriacea*, and *L. olivacea* at Oaxaca state.

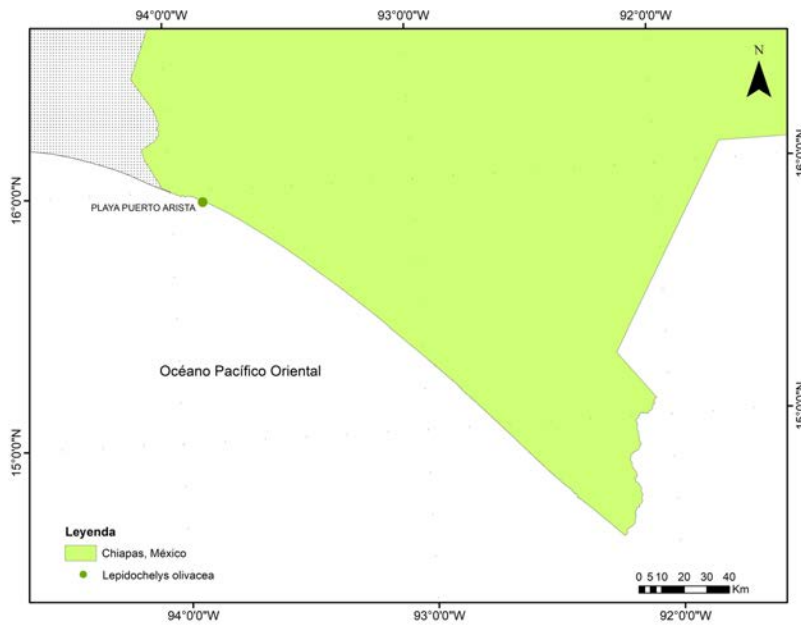


Figure 10. Nesting beach for *L. olivacea* at Chiapas state.



**Figure 11.** Distribution of marine protected areas for sea turtles in the Pacific of Mexico.

## REFERENCES

1. Abreu Grobois, F.A. et al., Las tortugas marinas en México: logros y perspectivas para su conservación, México. (2016).
2. Seminoff, J.A. et al., First direct evidence of migration by an east pacific green sea turtle from Michoacán, México to a feeding ground on the Sonoran coast of the Gulf of California. *The southwester Naturalist* 42(2):314-316. (2002).
3. Sartí Martínez, L. et al., Conservation and biology of the Leatherback turtle in the Mexican Pacific. México. (2007).
4. Huerta Rodríguez, P. et al., Ficha informativa de los humedales de RAMSAR (FIR); Playón Mexiquillo. México. (2003).
5. Delgado Trejo, C. Ficha informativa de los humedales de RAMSAR (FIR); Playa de Colola. México. (2007).
6. Delgado Trejo, C. Ficha informativa de los humedales de RAMSAR (FIR); Playa de Maruata. México. (2007).
7. PACE: Programa de acción para la conservación de la especie, tortuga laúd (*Dermochelys coriacea*). Dirección de especies prioritarias para la conservación. SEMARNAT-CONANP.
8. PACE: Programa de acción para la conservación de la especie, tortuga verde-negra (*Chelonia mydas*). Dirección de especies prioritarias para la conservación. SEMARNAT-CONANP.
9. PACE: Programa de acción para la conservación de la especie, tortuga golfinia (*Leidochelys olivacea*). Dirección de especies prioritarias para la conservación. SEMARNAT-CONANP.
10. PACE: Programa de acción para la conservación de la especie, tortuga amarilla (*Caretta caretta*). Dirección de especies prioritarias para la conservación. SEMARNAT-CONANP.
11. Márquez, R. Las tortugas marinas y nuestro tiempo. México. (2002).
12. Alvarado Díaz, J. y Delgado Trejo, C. Tortugas marinas de Michoacán historia natural y conservación. Morelia, Michoacán. (2005).
13. Seminoff, J. A. et al., Loggerhead sea turtle abundance at a foraging hotspot in the eastern Pacific Ocean: implications for at-sea conservation. México. (2014).
14. Allen, C.D. et al., Stable isotope analysis reveals migratory origin of loggerhead turtles in the Southern California Bight. (2013).
15. Bowen, B.W. et al., Trans-Pacific migrations of the loggerhead mitochondrial DNA markers. (1995).
16. Peckham, S. H. et al., Demographic implications of alternative foraging strategies in juvenile loggerhead turtles *Caretta caretta* of the North Pacific Ocean. México. (2011).
17. Wingfield, D. K. et al., The making of a productivity hotspot in the coastal ocean. México. (2011).
18. Hart, C.E. et al., Status of olive ridley sea turtles (*Lepidochelys olivacea*) after 29 years of nesting rookery conservation in Nayarit and Bahía de Banderas México. (2018).

19. Alvarado, J. y Figueroa A. The ecological recovery of sea turtles of Michoacán, México. (1990).
20. Alvarado, J y Figueroa, A. Recapturas post-anidatorias de hembras de tortuga marina negra (*Chelonia agassizii*) marcadas en Michoacán, México. (1992).
21. Seminoff, J. A. et al., First direct evidence of migration by an East Pacific green sea turtle from Michoacán, México to a feeding ground on the Sonoran coast of the Gulf of California. (2002).
22. Koch, V. 12 años de monitoreo de la tortuga negra (*Chelonia mydas agassizii*) en los sitios de crianza y alimentación en el noroeste de México. (2013).
23. Márquez, R. Las tortugas marinas y nuestro tiempo. México. (2002).
24. Flore Ramírez, S. et al., Monitoreo de la efectividad del refugio pesquero Golfo de Ulloa, Baja California Sur. México. (2017).
25. Briseño Dueñas, R. y F. A. Abreu Grobois. Las tortugas y sus playas de anidación en México. Universidad Nacional Autónoma de México. Instituto de Ciencias del Mar y Limnología. Informe final SNIBCONABIO. Proyecto No. P066. México D. F. (1998).
26. Flores Monter, Y. et al., Análisis multicriterio del impacto potencial del turismo en la anidación de las tortugas marinas en Chalacatepec, Jalisco. Nova scientia. México. (2015).
27. Bárcenas Ibarra, A. Diferenciación genética de las colonias anidantes de tortuga golfinia (*Lepidochelys olivacea*) en el Pacífico Mexicano con base en análisis de ADN mitocondrial. Centro de Investigación Científica y de Educación Superior de Ensenada Baja California. 91 pp. (2009).
28. Labrada Mortagón, V. Evaluación del estado de salud de la tortuga verde del Pacífico Oriental (*Chelonia mydas*) que habita en la costa de Baja California Sur, a través de biomarcadores fisiológicos. Centro de Investigaciones Biológicas del Noroeste, S.C. (2011).
29. Rguez-Baron, J.M. Afinidad trófica a zonas de alimentación de la tortuga verde (*Chelonia mydas*) en la costa Occidental de Baja California Sur, México. Instituto Politécnico Nacional. Centro Interdisciplinario de las Ciencias Marinas, La Paz, B. C. S. México. (2010).
30. Santos Baca M. L. Evaluación de los hábitos de alimentación de la tortuga verde (*Chelonia mydas*), en Bahía Magdalena, BCS. México utilizando la técnica de isótopos estables ( $\delta^{13}C$  y  $\delta^{15}N$ ). Tesis de Maestría. Centro de Investigaciones Biológicas del Noroeste, S. C. 90 pp. (2008).
31. Hernandez Cruz, G. Análisis de la captura diurna y nocturna y estado de la población de tortuga prieta (*Chelonia mydas*) en laguna Ojo de Liebre, Baja California Sur: 2009-2012. Centro de Investigación Científica y de Educación Superior de Ensenada, Baja California. (2013).
32. Casas-Andreu, G. y Gómez Aguirre, S. Contribución al conocimiento de los hábitos alimenticios de *Lepidochelys olivacea* y *Chelonia mydas agassizii* (Reptilia, Cheloniidae) en el Pacífico Mexicano. Rev. Bolm Inst. oceanogr., S. Paulo, 29 (2), 87-89, 1980
33. Fitzgerald S. L. Los Metales Pesados en Cuatro Especies de Tortugas Marinas de Baja California México. (2004).
34. Rodriguez-Zarate C. et al. Genetic signature of a recent metapopulation bottleneck in the olive ridley turtle (*Lepidochelys olivacea*) after intensive commercial exploitation in Mexico. Rev. Biological Conservation 168 (2013) 10- 18.

35. Bárcenas Ibarra A. y Maldonado Gasca A. Malformations in embryos and neonates of olive sea turtle (*Lepidochelys olivacea*) in Nuevo Vallarta Nayarit Mexico. *Rev. Vet. Méx.*, 40 (4) 2009.
36. Hart, E. C. et al., En búsqueda de las últimas careyes del Pacífico Mexicano. Grupo Tortuguero de las Californias A.C., Investigación, Capacitación y Soluciones Ambientales y Sociales A.C. Tepic, Nayarit, México., Eastern Pacific Hawksbill Initiative, San Diego, California, USA., Eco-Mayto A.C., Instituto Politécnico Nacional, CIIDIR-SINALOA., Centro de Protección y Conservación de Tortugas Marinas Playa Teopa, Jalisco, México. Memorias Reunión Nacional sobre Tortugas Marinas en México. Morelia, México. (2017).
37. Hart, E. C. Estatus y conservación de las tortugas marinas en las costas de Nayarit y del norte de Jalisco. Tesis doctoral. Centro Universitario de la Costa. México. (2016).
38. Eckert, S.A. y L. Sarti. Distant fisheries implicated in the loss of the world's largest leatherback nesting population. *Marine Turtle Newsletter* 78:2. (1997).
39. Musick, J. y C. Limpus. Habitat utilization and migration in juvenile sea turtle. *The Biology of Sea Turtles*. (1997).
40. Nichols, W.J., A. Resendiz, J. Seminoff y B. Resendiz. Transpacific migration of a loggerhead turtle monitored by satellite telemetry. *Bulletin of Marine Science*. (2000).
41. Bolten A. B., K. A. Bjorndal, H. R. Martins, T. Dellinger, M. J. Biscoito, E.E. Encalada y B.W. Bowen. Transatlantic developmental migrations of loggerhead sea turtles demonstrated by mtDNA sequence analysis. *Ecological Applications* 8:1-7. (1998).
42. García Mendoza, M.L. Varamiento de tortugas marinas en playa Ceuta, Sinaloa 2006-200. Tesis de Licenciatura. Universidad de Sinaloa. (2014).
43. Gardner, S.C., Nichols, W. J. Assessment of sea turtle mortality rates in the Bahía Magdalena region, Baja California Sur, México. *Chelonia Conserv. Biol* 4, 197-199. (2001).
44. Márquez, R. y Guzmán, V. Registros de la captura comercial de la tortuga de carey (*Eretmochelys imbricata*) en el Golfo de México y la Península de Yucatán entre 1953 y 1989. Memorias CONANP/EPC/APFFLT/PNCTM. (2008).
45. Santidrián-Tomillo, P., et al., Climate driven egg and hatchling mortality threatens survival of Eastern Pacific. (2012).
46. Campbell, C. Estado de conservación de la tortuga carey en las regiones del gran Caribe, Atlántico Occidental y Pacífico Oriental. CIT Secretaría Pro Tempore. (2014).
47. Dewald, J.R. y Pike, D. A. Geographical variation in hurricane impacts among sea turtle populations. *Journal of Biogeography*, 41:307-316. (2014).
48. Verutes, G.M, et al., Exploring scenarios of light pollution from coastal development reaching sea turtle nesting beaches near Cabo Pulmo, México. *Global Ecology and Conservation*, 2:170-180. (2014).
49. Wedemeyer-Strombel, K.R. et al., High frequency of occurrence of anthropogenic debris ingestion by sea turtles in the North Pacific Ocean. *Marine Biology*. (2015).
50. Howell, E. A. et al., Oceanographic influences on the dive behavior of juvenile loggerhead turtles (*Caretta caretta*) in the North Pacific Ocean. *Marine Biology* 157(5):1011-1026. (2010).

51. Kobayashi, D. R. et al., Pelagic habitat characterization of loggerhead sea turtles, *Caretta caretta*, in the North Pacific Ocean (1997-2006): insights from satellite tag tracking and remotely sensed data. *Journal of Experimental Marine Biology and Ecology* 356:96-114. (2008).
52. Koch, V. et al., Estimates of sea turtles mortality from poaching and bycatch in Bahia Magdalena, Baja California Sur, México. *Biological Conservation* 128(3): 327-334. (2006).
53. Mancini, A. Incidental bycatch or directed harvest? Mortality rates of sea turtle in Baja California Sur. Thesis in Marine and Coastal Science (CIMACO) UABCS, México. (2009).
54. Peckham, S. H. et al., Mortality of loggerhead turtles due to bycatch, human consumption and strandings at Baja California Sur, México, 2003-200. *Endangered Species Research* 5:171-183. (2008).
55. Peckham, S. H. et al., Demographic implications of alternative foraging strategies of the North Pacific Ocean. *Mar Ecol Prog Ser.* 425:269-280. (2011).
56. Peckham, S. H. et al., A market-based bycatch solution? Substituting hook for gillnet fishing to spare North Pacific loggerheads in proceeding of the Thirty-first Annual Symposium on Sea Turtle Biology and Conservation. NOAA Technical Memorandum NOAA NMFS-SEFSC-631, San Diego, USA. (2011).
57. Peckham, S. H. et al., Bycatch mass mortality of loggerhead turtles at NW México. In: *Proceedings of the 33rd International Symposium on sea turtle biology and conservation*, Baltimore. (2013).
58. Ramírez-Cruz, J. C., Ramírez I. P. Y Flores, D. V. Distribución y abundancia de la tortuga perica en la costa occidental de Baja California Sur, México. *Archelon* 1:1-4. (1991).
59. Sarti, Martínez A. L. Propuesta para el cierre temporal de áreas a las pesquerías frente a las costas en el Pacífico Mexicano para la protección de la tortuga laúd. SEMARTNAT 2004.
60. Seeminoff, J. A., J. Alvarado, C. Delgado, J.L. dance of migration by an East Pacific green sea turtle from Michoacán, México to a feeding ground on the Sonoroan coast of the Gulf of California. *The southwestern Naturalist* 47 (2):314-316.
61. Vasconcelos, P.J., C. Peñaflores S. & E. Albavera. (2000). Seguimiento de la migración por medio de transmisores de satélite, de dos ejemplares de tortuga golfina, *Lepidochelys olivacea*, que anidaron en la playa de la Escobilla, Oax., en el Pacífico Sur. XII Congreso Nacional de Oceanografía. 22 al 26 de mayo 2000.
62. Hart, C. E., Zavala-Norzagaray, A. A., Benítez-Luna, O., Plata-Rosas, L. J., Abreu-Grobois, F. A., & Ley-Quíñonez, C. P. (2016). Effects of incubation technique on proxies for olive ridley sea turtle (*Lepidochelys olivacea*) neonate fitness. *Amphibia-Reptilia*, 37(4), 417-426.
63. ICAPO. Memorias del Primer Taller sobre la Tortuga Carey en el Pacífico Oriental. 15-17, Los Cóbano, El Salvador. 27p. (2008).
64. Delgado, Trejo C. Historia de vida y conservación de la población de tortuga negra (*Chelonia agassizii*) que anida en Michoacán. Tesis de Maestría, Facultad de Biología, Universidad Michoacana de San Nicolás de Hidalgo.
65. Rangel, Aguilar B. N. Desplazamiento temporal de la actividad anidatorio y tendencias en el tamaño de nidada de tortuga negra (*Chelonia mydas agassizii*) desde 1995-2011. Facultad de Biología, Universidad Michoacana de San Nicolás de Hidalgo. (2014).



66. Bedolla, O., C. Tamaño Corporal de la Tortuga Negra (*Chelonia agassizii*, Bocourt, 1868) y su Relación con Características Reproductivas en Hembras Reclutas y Remigrantes de la Población Anidadora de Colola, Michoacán, México. Tesis de Licenciatura, Facultad de Biología, Universidad Michoacana de San Nicolás de Hidalgo. (2003).
67. Calvillo, G., Y. Comportamiento de la anidación de tortuga negra (*Chelonia agassizii*) en la playa de Colola, Michoacán en relación a aspectos climáticos locales y globales. Tesis de Licenciatura, Facultad de Biología, Universidad Michoacana de San Nicolás de Hidalgo. (2007).

# EL SALVADOR

**Michael Liles<sup>1,2</sup>, Ana Enríquez<sup>1,2</sup>, Fernando Medina<sup>3</sup>**

<sup>1</sup>ProCosta, Prados de San Luis Poligono F 33, San Salvador, El Salvador

<sup>2</sup>Eastern Pacific Hawkbill Initiative (ICAPO), 2965 Redwood Street, San Diego, CA, U.S.A.

<sup>3</sup>Fundación Domenech, 89 Avenida Norte 515, San Salvador, El Salvador

**Table 1.** Main biology and conservation aspects of sea turtles in the El Salvador.

RMU	Pacífico Oriental							
	LO	Ref #	CM	Ref #	DC	Ref #	EI	Ref #
<b>Ocurrencias</b>								
Sitios de Anidación	Y	1,2	Y	1,2	Y	1,2	Y	3,4,5,6,7
Sitios de Forrajeo Pelágicos	JA	8	JA	9	n/a		n/a	
Sitios de Forrajeo Bénticos	JA	9,10	JA	9,10,11	n/a		JA	5,9,12,13,14,15,22
<b>Datos biológicos de importancia</b>								
Anidación/por año: promedio actual (rango de años)	>14,554* (2009-2016)	16	>19.6* (2009-2016)	16	>9.0 (1995-2015)	17	251 (2008-2015)	3,4,5,6,7
Anidación/por año: orden de magnitud actual	n/a		n/a		n/a		n/a	
Número de sitios con abundancia de anidación (>20 nidos/por año Y >10 nidos/km por año)	≥36	16	0	16	0	16,17	3	5,6,7
Número de sitios con menor anidación (<20 nidos/por año ó <10 nidos/km por año)	0	16	≥19	16	≥18	16,17	≥7	16
Nidos/por año en sitios de abundancia: promedio actual (rango de años)	>14,554* (2009-2016)	16	n/a		n/a		245.7 (2008-2016)	5,6,7
Nidos/por año en sitios con menor anidación: promedio actual (rango de años)	n/a		>19.6* (2009-2016)	16	>9.0 (1995-2015)	16,17	8.5 (2009-2016)	16
Largo total de sitios de anidación (km)	177.5	PS	115.5	PS	110.7	PS	87.1	5,6,7, PS
Hembras anidantes / por año	n/a		n/a		n/a		90	6,7,18
Nidos / temporada de anidación (N)	n/a		n/a		n/a		2.1 (190)	7,18
Intervalo de remigración de hembras(años) (N)	n/a		n/a		n/a		2.1 (54)	7,18
Radio sexual: Neonatos (hembras / Total) (N)	n/a		n/a		n/a		0.69-0.85 (705 clutches)	PS
Radio sexual: Inmaduras (hembra / Total) (N)	n/a		n/a		n/a		0.86 (77)	PS
Radio sexual: Adulta (hembra / Total) (N)	n/a		n/a		n/a		0.53-0.61 (41 clutches from 34 females)	19
Min medidas adultos, LCC (cm)	n/a		n/a		n/a		Bahía de Jiquilisco = 71.0; Punta Amapala = 62.2	7
Edad de madurez (yrs)	n/a		n/a		n/a		n/a	

Tamaño del nidos (n eggs) (N)	96.5 (117)	1	73.0 (24)	PS	64.5 eggs with yolk (13)	17	ANP Los Cóbano = 132.4 (77); Bahía de Jiquilisco = 167.8 (835); Punta Amapala = 138.7 (41)	7
Éxito de eclosión (neonatos/huevos) (N)	0.84 (11,235,540 eggs)	16	0.61 (21)	PS	0.35 (18)	17	ANP Los Cóbano = 0.63 (237); Bahía de Jiquilisco = 0.53 (1348); Punta Amapala = 0.72 (93)	7
Nesting success (Nidos/ huellas totales) (N)	n/a		n/a		n/a		n/a	
<b>Tendencias</b>								
Tendencias actuales (últimos 20 años) en los sitios de anidación (rango de años)	n/a		n/a		n/a		n/a	
Tendencias actuales (últimos 20 años) en los sitios de forrajeo (rango de años)	n/a		n/a		n/a		n/a	
Mayor abundancia documentada: nido/año (rango de años)	22,184 (2010)	16	76 (2012)	16	32 (2014-2015)	17	322 (2015)	7,16
<b>Estudios Publicados</b>								
Tasas de crecimiento	N		N		N		N	
Genética	N		N		N		Y	19,20,21,22
Stocks definidos por marcadores genéticos	N		N		N		Y	20,21,22
Rastreo remoto (satelital u otro)	N		N		N		Y	12,13,23
Tasas de sobrevivencia	N		N		N		N	
Dinámica de la población	N		N		N		N	
Ecología de forrajeo (dieta/ isotopos)	N		Y	11	N		Y	15
Captura- Marca -Recaptura	N		Y	11	N		Y	6,7,15
<b>Amenazas</b>								

Bycatch: presencia a menor escala / pesca artesanal?	Y (PLL)	8	n/a		n/a		Y (SN, OTH)	5,14
Bycatch: presencia de pesca industria?	Y (ST)	10	Y (ST)	10	n/a		n/a	
Bycatch: cuantificada?	N		N		N		Y	14
Take. Mortalidad intencionada/ pesca con bomba	n/a		n/a		n/a		Y (pesca con bomba)	4,5
Take. Saqueo de huevos	Y	2	Y	2	Y	2,17	Y	2,3,4,5,18,25
Desarrollo costero. Degradación del hábitat de anidación	Y	24	Y	24	Y	24	Y	3,4,6,24
Desarrollo costero. Contaminación lumínica	Y	24	Y	24	Y	24	Y	24
Desarrollo costero. Golpes de botes	n/a		Y	PS	n/a		Y	PS
Depredación de huevos	n/a		n/a		n/a		Y	PS
Contaminación (debris, química)	n/a		n/a		n/a		Y	26
Patógenos	n/a		n/a		n/a		n/a	
Cambio Climático	n/a		n/a		n/a		n/a	
Degradación del hábitat de forrajeo	n/a		Y	27	n/a		Y	13
Otros	Y (see text)	28	Y (see text)	28	n/a		n/a	
<b>Proyectos a largo plazo</b>								
Monitoreo en sitios de anidación	Y	16	Y	16	Y	16,17	Y	3,4,5,6,7
Número de sitios de anidación identificados	≥36	16	≥19	16	≥18	17	10	3,4,5,6,7,16
Monitoreo en sitios de forrajeo	N		Y	11	N		Y	15
<b>Conservación</b>								
Protección bajo la ley nacional	Y	25	Y	25	Y	25	Y	25
Número de sitios de anidación protegidos (preservación de hábitat)	2	31,32,33	2	31,32,33	2	31,32,33	2	31,32
Número de áreas marinas con mitigación de amenazas	n/a		n/a		n/a		3	PS
Proyectos de conservación a largo plazo (número)	≥20	16	1		1		3	7
Protección de nidos In- Situ (ej. jaulas)	Y		N		N		Y	6
Viveros	Y	16	Y	16	Y	16	Y	5,6,7,16
Head-starting	N		N		N		N	

By-catch: Modificación en los aparejos de pesca (ej, DET, canzuelos circulares)	Y (ST, PLL)	8,10	Y (ST, PLL)	8,10	n/a		Y (SN)	14
By-catch: buenas prácticas abordó	N		N		N		Y	14
By-catch: vedas/reducción	Y (ST)	30	Y (ST)	30	n/a		Y (SN)	29
Otros	n/a		n/a		n/a		n/a	

\*96.5 eggs/clutch (n = 117 clutches) was used to estimate number of *Lo* clutches<sup>1</sup>

^73.0 eggs/clutch (n = 24 clutches) was used to estimate number of *Cm* clutches (PS)

§64.5 eggs with yolk/clutch (n = 13 clutches) was used to estimate number of *Dc* clutches<sup>17</sup>

%132.4 eggs/clutch (n = 77 clutches) was used to estimate number of *Ei* clutches<sup>7</sup>

#138.7 eggs/clutch (n = 41 clutches) was used to estimate number of *Ei* clutches<sup>7</sup>

**Table 2.** Sea turtle nesting beaches in the El Salvador.

Especie / RMU	Index site	Nidos/año: promedio actual (rango de años)	Punto Central		Largo (km)	% Monitoreado	# Referencia	Nivel de monitoreo (1-2)	Protocolo de monitoreo (A-F)
			Long	Lat					
<b>Departamento</b>									
<b>Playa de anidación</b>									
<b>LO-EPO*</b>									
Ahuachapán									
Bola de Monte	N	370.5 (2009, 2012)	90.110254°	13.735812°	4.0	100.0	16	2	B
Garita Palmera	N	230.5 (2009, 2012)	90.070928°	13.719591°	6.7	100.0	16	2	B
ANP Barra de Santiago	N	418.5 (2009, 2012)	90.012507°	13.693083°	5.6	100.0	16	2	B
Sonsonate									
Metalío	N	405.0 (2012)	89.891733°	13.632187°	6.0	100.0	16	2	B
ANP Los Cóbanos	Y	1255.0 (2009, 2012)	89.807170°	13.524219°	7.8	100.0	16	2	B
Barra Ciega	N	197.5 (2009, 2012)	89.712139°	13.528635°	2.0	100.0	16	2	B
Playa Dorada	N	750.7 (2009, 2012, 2016)	89.654950°	13.529289°	4.9	100.0	16	2	B
La Libertad									
El Zonte	N	26.0 (2009)	89.442071°	13.495081°	1.9	100.0	16	2	B
El Majahual	N	227.0 (2009)	89.365790°	13.490160°	1.5	100.0	16	2	B
San Blas	N	144.0 (2009, 2012, 2016)	89.357605°	13.486021°	1.6	100.0	16	2	B

San Diego	Y	1381.3 (2009, 2012, 2016)	89.278185 °	13.477297°	9.0	100.0	16	2	B
El Amatal	N	339.0 (2009, 2012, 2016)	89.242829 °	13.461899°	1.0	100.0	16	2	B
Toluca	Y	823.5 (2009, 2012)	89.225890 °	13.453534°	3.9	100.0	16	2	B
Boca Poza	N	142.0 (2009)	89.204077 °	13.442142°	1.5	100.0	16	2	B
Los Pinos/Cangrejera	N	771.5 (2009, 2012)	89.183532 °	13.432252°	4.1	100.0	16	2	B
La Paz									
Las Bocanitas	N	416.5 (2009, 2012)	89.162258 °	13.421546°	1.6	100.0	16	2	B
Amatecampo	N	405.0 (2009, 2012)	89.143259 °	13.411992°	1.8	100.0	16	2	B
La Zunganera	N	382.0 (2009, 2012)	89.124908 °	13.402021°	2.8	100.0	16	2	B
El Pimental	N	520.5 (2009, 2012)	89.079360 °	13.376987°	4.5	100.0	16	2	B
San Marcelino/Las Hojas	N	360.0 (2016)	89.042070 °	13.357346°	4.9	100.0	16	2	B
Costa del Sol	N	673.7 (2009, 2011-2016)	88.922981 °	13.306390°	13.7	100.0	16	2	B
Isla Tasajera	Y	1036.0 (2009, 2012, 2016)	88.853545 °	13.270221°	6.9	100.0	16	2	B
San Vicente									
Isla Montecristo	N	777.7 (2009, 2012-2016)	88.788574 °	13.244457°	7.0	100.0	16	2	B
Usulután									
San Juan del Gozo	N	743.0 (2009, 2012)	88.751490 °	13.232316°	3.0	100.0	16	2	B
Isla de Méndez	N	723.5 (2009, 2012)	88.715585 °	13.224762°	5.6	100.0	16	2	B



Ceiba Doblada	N	282.5 (2012)	88.644276 °	13.213307°	8.5	100.0	16	2	B
Corral de Mulas	N	471.0 (2009-2011)	88.542621 °	13.192864°	4.7	100.0	16	2	B
El Icaco	N	484.5 (2009, 2011)	88.525353 °	13.186542°	2.5	100.0	16	2	B
Punta San Juan	N	227.0 (2011)	88.489407 °	13.176040°	7.4	100.0	16	2	B
Isla San Sebastián	N	684.0 (2009, 2012, 2016)	88.408611 °	13.162931°	12.6	100.0	16	2	B
El Espino	N	241.7 (2009, 2012, 2016)	88.303310 °	13.172478°	6.5	100.0	16	2	B
Salamar	N	92.5 (2009, 2012)	88.235933 °	13.163123°	2.8	100.0	16	2	B
La Unión									
El Icacal	N	137.0 (2009, 2012, 2016)	88.015986 °	13.165526°	9.4	100.0	16	2	B
Punta Amapala	N	170.5 (2012, 2016)	87.936131 °	13.159791°	6.5	100.0	16	2	B
El Tamarindo	N	61.4 (2009-2010, 2012-2016)	87.916344 °	13.183208°	1.9	100.0	16	2	B
El Majahual (Isla Meanguera)	N	49.0 (2009, 2016)	87.709121 °	13.170171°	1.4	100.0	16	2	B
<b>CM-EPO^</b>									
Sonsonate									
ANP Los Cóbano	N	1.3 (2009, 2012, 2016)	89.807170 °	13.524219°	7.8	100.0	16	2	B
Barra Ciega	N	0.5 (2009, 2012)	89.712139 °	13.528635°	2.0	100.0	16	2	B
Playa Dorada	N	1.0 (2009, 2012, 2016)	89.654950 °	13.529289°	4.9	100.0	16	2	B

La Libertad	N								
San Diego	N	0.3 (2009, 2012, 2016)	89.654950 °	13.529289°	9.0	100.0	16	2	B
La Paz									
El Pimental	N	2.5 (2009, 2012)	89.079360 °	13.376987°	4.5	100.0	16	2	B
San Marcelino/Las Hojas	N	1.0 (2016)	89.042070 °	13.357346°	4.9	100.0	16	2	B
Costa del Sol	N	2.7 (2009, 2011-2016)	88.922981 °	13.306390°	13.7	100.0	16	2	B
Isla Tasajera	N	3.7 (2009, 2012, 2016)	88.853545 °	13.270221°	6.9	100.0	16	2	B
San Vicente									
Isla Montecristo	N	1.0 (2009, 2012-2016)	88.788574 °	13.244457°	7.0	100.0	16	2	B
Usulután									
Isla de Méndez	N	1.0 (2012)	88.715585 °	13.224762°	5.6	100.0	16	2	B
Corral de Mulas	N	1.0 (2009-2011)	88.542621 °	13.192864°	4.7	100.0	16	2	B
El Icaco	N	3.5 (2009, 2011)	88.525353 °	13.186542°	2.5	100.0	16	2	B
Punta San Juan	Y	6.0 (2011-2016)	88.489407 °	13.176040°	7.4	100.0	16,PS	2	B
Isla San Sebastián	N	0.9 (2009, 2011-2016)	88.408611 °	13.162931°	12.6	100.0	16	2	B
Salamar	Y	8.7 (2009, 2012, 2016)	88.235933 °	13.163123°	2.8	100.0	16	2	B
La Unión									
El Icacal	N	5.7 (2009, 2012, 2016)	88.015986 °	13.165526°	9.4	100.0	16	2	B

Punta Amapala	N	2.7 (2009, 2012, 2016)	87.936131 °	13.159791°	6.5	100.0	16	2	B
El Tamarindo	N	0.1 (2009-2010, 2012-2016)	87.916344 °	13.183208°	1.9	100.0	16	2	B
El Majahual (Isla Meanguera)	N	0.5 (2009, 2016)	87.709121 °	13.170171°	1.4	100.0	16	2	B
<b>DC-EPO<sup>s</sup></b>									
Ahuachapán									
Garita Palmera	N	0.5 (2009, 2012)	90.070928 °	13.719591°	6.7	100.0	16	2	B
ANP Barra de Santiago	N	1.0 (2009, 2012, 2014)	90.012507 °	13.693083°	5.6	100.0	16,17	2	B
Sonsonate									
ANP Los Cóbanos	N	0.5 (2009, 2012, 2014, 2016)	89.807170 °	13.524219°	7.8	100.0	16,17	2	B
Barra Ciega	N	0.3 (2009, 2012, 2014)	89.712139 °	13.528635°	2.0	100.0	16,17	2	B
La Libertad									
San Diego	N	0.8 (2009, 2012, 2014, 2016)	89.654950 °	13.529289°	9.0	100.0	16,17	2	B
El Amatal	N	0.3 (2009, 2012, 2016)	89.242829 °	13.461899°	1.0	100.0	16,17	2	B
Los Pinos/Cangrejera	Y	2.0 (2009, 2012, 2014)	89.183532 °	13.432252°	4.1	100.0	16,17	2	B
La Paz									
La Zunganera	N	0.7 (2009, 2012, 2014)	89.124908 °	13.402021°	2.8	100.0	16,17	2	B
El Pimental	Y	1.7 (2009, 2012, 2014)	89.079360 °	13.376987°	4.5	100.0	16,17	2	B
Costa del Sol	N	1.1 (2009, 2011-2016)	88.922981 °	13.306390°	13.7	100.0	16,17	2	B

Usulután									
San Juan del Gozo	N	0.3 (2009, 2012, 2014)	88.751490 °	13.232316°	3.0	100.0	16,17	2	B
Isla de Méndez	Y	2.0 (2009, 2012)	88.715585 °	13.224762°	5.6	100.0	16,17	2	B
El Icaco	N	0.7 (2009, 2011, 2014)	88.525353 °	13.186542°	2.5	100.0	16	2	B
Punta San Juan	N	0.5 (2011-2012)	88.489407 °	13.176040°	7.4	100.0	16	2	B
Isla San Sebastián	Y	1.5 (2009, 2012, 2014, 2016)	88.408611 °	13.162931°	12.6	100.0	16,17	2	B
El Espino	N	0.5 (2009, 2012, 2014, 2016)	88.303310 °	13.172478°	6.5	100.0	16,17	2	B
La Unión									
El Icacal	Y	1.7 (2009, 2012, 2016)	88.015986 °	13.165526°	9.4	100.0	16	2	B
Punta Amapala	N	0.7 (2009, 2012, 2016)	87.936131 °	13.159791°	6.5	100.0	16	2	B
<b>EI-EPO</b>									
Ahuachapán									
Garita Palmera%	N	1.0 (2009)	90.070928 °	13.719591°	6.7	100.0	16	2	B
Sonsonate									
ANP Los Cóbanos	Y	51.1 (2008-2010, 2012, 2014-2016)	89.807170 °	13.524219°	7.8	100.0	5,6,7,16	1	B
Barra Ciega%	N	1.0 (2009, 2012)	89.712139 °	13.528635°	2.0	100.0	16	2	B
Usulután									
Bahía de Jiquilisco (inshore beaches)	Y	172.1 (2008-2016)			42.1	100.0	5,6,7,16	1	B
El Espino	N	0.3 (2009, 2012, 2016)	88.303310 °	13.172478°	6.5	100.0	16	2	B

Salamar	N	1.0 (2009, 2012)	- 88.235933 °	13.163123°	2.8	100.0	16	2	B
La Unión									
El Icacal <sup>#</sup>	N	2.3 (2009, 2012, 2016)	- 88.015986 °	13.165526°	9.4	100.0	16	2	B
Punta Amapala <sup>#</sup>	Y	22.5 (2008-2009, 2012, 2014-2016)	- 87.936131 °	13.159791°	6.5	100.0	5,6,7,16	1	B
El Tamarindo <sup>#</sup>	N	0.4 (2009, 2012-2016)	- 87.916344 °	13.183208°	1.9	100.0	16	2	B
El Majahual (Isla Meanguera) <sup>#</sup>	N	2.5 (2009, 2016)	- 87.709121 °	13.170171°	1.4	100.0	16	2	B

\*96.5 eggs/clutch (n = 117 clutches) was used to estimate number of *Lo* clutches<sup>1</sup>

<sup>^</sup>73.0 eggs/clutch (n = 24 clutches) was used to estimate number of *Cm* clutches (PS)

<sup>§</sup>64.5 eggs with yolk/clutch (n = 13 clutches) was used to estimate number of *Dc* clutches<sup>17</sup>

<sup>%</sup>132.4 eggs/clutch (n = 77 clutches) was used to estimate number of *Ei* clutches<sup>7</sup>

<sup>#</sup>138.7 eggs/clutch (n = 41 clutches) was used to estimate number of *Ei* clutches<sup>7</sup>

**Table 3.** International conventions protecting sea turtles and signed by El Salvador.

<b>Convenciones Internacionales</b>	<b>Firmados</b>	<b>Convenio Vinculante</b>	<b>Cumplimiento medido e informado</b>	<b>Especies</b>	<b>Acciones de conservación</b>	<b>Relevancia para las tortugas marinas</b>
Convention on Biological Diversity	Y	Y	Y	ALL	Facilitates conservation planning and sustainable use of natural resources.	"...obliged to develop (or adapt existing) national strategies, plans, or programs for the conservation and sustainable use of biological diversity." This includes sea turtles.
Inter-American Convention (IAC) for the Protection and Conservation of Sea Turtles	N	n/a	n/a	n/a	n/a	n/a
Convention on International Trade in Endangered Species of Wild Fauna and Flora (CITES)	Y	Y	Y	ALL	Deincentivizes harvest of sea turtle products.	Prohibits international trade of sea turtle products.
Ramsar Convention	Y	Y	Y	n/a	Facilitates wetland conservation.	"...provides the framework for national action and international cooperation for the conservation and wise use of wetlands and their resources."

**Table 4.** Organizations related with sea turtle research and conservation in El Salvador.

NGO	Primary species	Primary beaches	Long-term (>5 consecutive years)
ADEL LA UNION	<i>Lo</i>	El Icacal	N
ADESCOIM	<i>Lo</i>	Isla de Méndez	Y
AMBAS	<i>Lo</i>	Barra de Santiago	Y
Arenas del Pacífico	<i>Lo</i>	Las Bocanitas	N
ASIBAHIA	<i>Lo</i>	Isla San Sebastián	N
Asociación Mangle	<i>Lo</i>	Isla Montecristo, Ceiba Doblada	Y
ATOPLOCPC	<i>Lo</i>	Los Pinos/Cangrejera	Y
Ayuda en Acción	<i>Lo</i>	El Tular, Corral de Mulas	Y
CODEPA	<i>Lo</i>	Isla San Sebastián	N
Fundación Domenech	<i>Lo</i>	Costa del Sol	Y
FUNDARRECIFE	<i>Lo</i>	Los Cóbanos Reef Protected Area	Y
FUNDATAMARINDO	<i>Lo</i>	El Tamarindo	Y
FUNSALPRODESE	<i>Lo</i>	Icacal, El Majahual (Meanguera)	N
FUNZEL	<i>Lo</i>	Playa Dorada, San Blas, San Diego, El Amatal, Isla Tasajera	Y
FUTECMA	<i>Lo</i>	Los Pinos/Cangrejera	N
ICAPO/ProCosta	<i>Ei</i>	Bahía de Jiquilisco, Los Cóbanos Reef Protected Area, Punta Amapala	Y
Madre Cria	<i>Lo</i>	San Marcelino/Las Hojas	N
MSM	<i>Lo</i>	San Juan del Gozo	Y
Oikos	<i>Lo</i>	El Espino, Salamar	N
PROMESA	<i>Lo</i>	El Espino	Y
SalvaNatura	<i>Lo</i>	Costa del Sol	Y
VIVAZUL	<i>Lo</i>	El Amatal, Toluca, Salamar, El Icacal	N

**Table 5.** Minimum annual fishing effort and hawksbill bycatch in lobster gillnet fisheries at Los C6banos Reef Protected Area (LC, 2008-2009) and Punta Amapala (PA, 2012-2014) in El Salvador. Min. effort: minimum gillnet fishing effort; Bycatch, number of hawksbills captured in lobster gillnet fisheries. Modified from Table 3 in 14.

Site	Year	Observed			Estimated total		
		Boats	Min. effort	Bycatch	Boats	Min. effort	Bycatch
LC	2008	1	177.5	2	14	2485.0	27
	2009	1	710.7	1	14	9950.0	12
	Total	1	888.2	3	14	12,435.0	41
PA	2012	4	676.8	3	53	8967.0	40
	2013	4	5988.7	10	53	79,350.6	106
	2014	4	3181.5	1	53	42,154.9	12
	Total		9847.0	14	53	130,472.8	158
Overall		5	10,735.2	17	67	142,907.8	199





**Figure 1.** Main sea turtle nesting beaches in El Salvador.



**Figure 2.** Marine areas in EL Salvador.

## REFERENCES

1. Hasbún, C. R. & Vásquez, M. Sea turtles of El Salvador. *Marine Turtle Newsletter* 85, 7–9 (1999).
2. Vásquez, M., Liles, M. J., Lopez, W., Mariona, G. & Segovia, J. Sea turtle research and conservation in El Salvador. 45 (FUNZEL-ICMARES/UES, San Salvador, El Salvador, 2008).
3. Vásquez, M. & Liles, M. J. Estado actual de las tortugas marinas en El Salvador. *Mesoamericana* 12, 53 (2008).
4. Gaos, A. R. et al. Signs of hope in the eastern Pacific: international collaboration reveals encouraging status for a severely depleted population of hawksbill turtles *Eretmochelys imbricata*. *Oryx* 44, 595–601, doi:10.1017/s0030605310000773 (2010)
5. Liles, M. J. et al. Hawksbill turtles *Eretmochelys imbricata* in El Salvador: nesting distribution and mortality at the largest remaining nesting aggregation in the eastern Pacific Ocean. *Endang. Species Res.* 14, 23–30 (2011).
6. Liles, M. J. et al. One size does not fit all: importance of adjusting conservation practices for endangered hawksbill turtles to address local nesting habitat needs in the eastern Pacific Ocean. *Biological Conservation* 184, 405–413 (2015).
7. Gaos, A. R. et al. Living on the edge: hawksbill turtle nesting and conservation along the eastern Pacific Rim. *Latin American Journal of Aquatic Research* 45, 572–584 (2017).
8. de Paz, C. & Sui, S. Observadores abordo. 58 pp. (CENDEPESCA–WWF, San Salvador, El Salvador, 2008).
9. Liles, M. J. & Thomas, C. Sea turtle priority conservation areas in the coastal waters of El Salvador. 45 pp. (USAID, San Salvador, 2010).
10. Arauz, R. A description of the Central American shrimp fisheries with estimates of incidental capture and mortality of sea turtles. In: *Proceedings of the 15th Annual Symposium on Sea Turtle Biology and Conservation*, Hilton Head, South Carolina, 5–9 (1996).
11. Meza Ruíz, T. L. et al. Identificación macroscópica y calidad nutricional del contenido esofágico de la tortuga prieta *Chelonia mydas agassizzi* (Bocourt, 1868) en Usulután, El Salvador. *Bioma* 37, 32–49 (2015).
12. Gaos, A. R. et al. Shifting the life-history paradigm: discovery of novel habitat use by hawksbill turtles. *Biology Letters* 8, 54–56, doi:10.1098/rsbl.2011.0603 (2012).
13. Gaos, A. R. et al. Spatial ecology of critically endangered hawksbill turtles *Eretmochelys imbricata*: implications for management and conservation. *Mar. Ecol. Prog. Ser.* 450, 181–194, doi:10.3354/meps09591 (2012).
14. Liles, M. J. et al. Survival on the rocks: high bycatch in lobster gillnet fisheries threatens hawksbill turtles on rocky reefs along the Eastern Pacific coast of Central America. *Latin American Journal of Aquatic Research* 45, 521–539 (2017).
15. Rivas, S. Hábitos alimentarios de la tortuga carey (*Eretmochelys imbricata*) en la Reserva de Biósfera Bahía de Jiquilisco, Usulután, El Salvador, University of El Salvador, (2017).

16. Red Xiultic. Anidaciones de tortugas marinas en El Salvador, 2009-2016. (Primer Simposio de Tortugas Marinas, San Salvador, El Salvador, 2017).
17. Herrera Serrano, N. O. Estado de conservación de la tortuga baule (*Dermochelys coriacea*) en El Salvador. *Revista Comunicaciones Científicas y Tecnológicas* 2, 72–80 (2016).
18. Urteaga, J. et al. Estado de conservación de tortugas carey en el golfo de Fonseca. (ICAPO-USAID, 2014).
19. Gaos, A. R. et al. Prevalence of polygyny in a critically endangered marine turtle population. *Journal of Experimental Marine Biology and Ecology* (In revision).
20. Gaos, A. R. et al. Hawksbill turtle terra incognita: conservation genetics of eastern Pacific rookeries. *Ecology and Evolution* 6, 1251–1264 (2016).
21. Gaos, A. R. et al. Natal foraging philopatry in eastern Pacific hawksbill turtles. *Royal Society Open Science*, DOI: 10.1098/rsos.170153 (2017).
22. Gaos, A. R. et al. Rookery contributions, movements and conservation needs of hawksbill turtles at foraging grounds in the eastern Pacific Ocean using mtDNA markers. *Marine Ecology Progress Series* (In revision).
23. Gaos, A. R. et al. Dive behaviour of adult hawksbills (*Eretmochelys imbricata*, Linnaeus 1766) in the eastern Pacific Ocean highlights shallow depth use by the species. *J. Exp. Mar. Biol. Ecol.* 432, 171–178, doi:10.1016/j.jembe.2012.07.006 (2012).
24. Liles, M. J. et al. Current status of sea turtle nesting beach habitat in El Salvador. pp. 76 (USAID, San Salvador, El Salvador, 2010).
25. Liles, M. J. et al. Connecting international conservation priorities with human wellbeing in low-income nations: lessons from hawksbill turtle conservation in El Salvador. *Local Environment* 20, 1383–1404 (2015).
26. Tauer, A. M. et al. Hematology, biochemistry, and toxicology of wild hawksbill turtles (*Eretmochelys imbricata*) nesting in mangrove estuaries in the eastern Pacific Ocean. *PLoS ONE* (Under review).
27. Ramírez, E. et al. Shoalgrass *Halodule wrightii* (Ascherson, 1868) meadows in El Salvador: distribution and associated macroinvertebrates at the estuary complex of Bahía de Jiquilisco. *Latin American Journal of Aquatic Research* 45, 864–869 (2017).
28. Amaya, O., Ruiz, G., Espinoza, J. & Rivera, W. Saxitoxin analyses with a receptor binding assay (RBA) suggest PSP intoxication of sea turtles in El Salvador. *Harmful Algae News* 48, 1–7 (2014).
29. República de El Salvador. Se establecen medidas de ordenación y conservación para la protección y desarrollo sostenible del recurso hidrobiológico Langosta (*Panulirus gracilis*). (Diario Oficial No. 7. Tomo No. 398, 11 Enero, 2013).
30. República de El Salvador. Se suspende temporalmente de la extracción del recurso camarón de mar en todos los estadios de su vida, estableciendo una veda por un periodo de treinta días. (Diario Oficial No. 195. Tomo No. 417, 19 Octubre, 2017).
31. República de El Salvador. Se establece como área natural protegida, el Complejo Los Cóbanos. (Diario Oficial No. 29. Tomo No. 378, 12 Febrero, 2008).

32. MARN (Ministerio de Medio Ambiente y Recursos Naturales). Propuesta del plan de manejo actualizado para el periodo 2012–2017 del Área de Conservación Bahía de Jiquilisco. 162 pp. (MARN, San Salvador, El Salvador, 2013).
33. MARN (Ministerio de Medio Ambiente y Recursos Naturales). Estado actual de las areas naturales protegidas en El Salvador. 57 pp. (MARN, San Salvador, El Salvador, 2003).

## NICARAGUA

**Jose Urteaga<sup>1</sup>, Velkiss Gadea<sup>2,3,4</sup>, Liza González<sup>5</sup>, Carlos Mejía<sup>6</sup>, Heydi Salazar<sup>2</sup>,  
Eduardo Altamirano<sup>2</sup>, Alejandra Rivera<sup>2</sup>**

<sup>1</sup>Stanford University, E-IPER, 55 Dudley In apt 104, Stanford CA 94305, U.S.A.

<sup>2</sup>Fauna & Flora Intenational, Calle Esperanza. Casa No. 578, Managua, Nicaragua

<sup>3</sup>Eastern Pacific Leatherback Network, Laúd OPO

<sup>4</sup>Iniciativa Carey del Pacífico Oriental, ICAPO

<sup>5</sup>Paso Pacifico, Carretera a Masaya Km 12.4. Residencial Villas del Prado, Casa No. 7, Managua, Nicaragua

<sup>6</sup>Ministerio del Ambiente y los Recursos Naturales (MARENA), Carretera Norte Km. 12 1/2, Frente a Corporacion Zona Franca, Managua, Nicaragua

**Table 1.** Main biology and conservation aspects of sea turtles in the Nicaraguan Pacific.

RMU	Lo	Ref #	Dc	Ref #	Cm	Ref #	Ei	Ref #
<b>Occurrence</b>								
Nesting sites	Y	21	Y	21	Y	21	Y	21
Pelagic foraging grounds	n/a		n/a				n/a	
Benthic foraging grounds	n/a		n/a				JA	15,20
<b>Key biological data</b>								
Nests/yr: recent average (range of years)	194400 (2011-2016)	Table 2	45.8 (2008-2016)	Table 2	293.2 (2008-2017)	Table 2	278.67 (2012-2017)	Table 2
Nests/yr: recent order of magnitude	n/a				n/a		n/a	
Number of "major" sites (>20 nests/yr AND >10 nests/km yr)	9	Table 2	1	Table 2	4	Table 2	2	Table 2
Number of "minor" sites (<20 nests/yr OR <10 nests/km yr)	~15	PS (See text)	> 3	Table 2 & See text	8	Table 2	8	Table 2
Nests/yr at "major" sites: recent average (range of years)	194400 (2011-2016)	Table 2	23.57 (2010-2012; 2016)	Table 2	234.8 (2008-2017)	Table 2	257 (2012-2017)	Table 2
Nests/yr at "minor" sites: recent average (range of years)	n/a		22.2 (2008-2016)	Table 2	58.4 (2008-2017)	Table 2	23.67 (2012-2017)	Table 2
Total length of nesting sites (km)	55.05	Table 2	37.3	Table 2	57.55	Table 2	43.05	Table 2
Nesting females / yr	n/a		n/a		n/a		n/a	
Nests / female season (N)	n/a		n/a		n/a		n/a	
Female remigration interval (yrs) (N)	n/a		n/a		n/a		n/a	
Sex ratio: Hatchlings (F / Tot) (N)	n/a		n/a		n/a		n/a	
Sex ratio: Immatures (F / Tot) (N)	n/a		n/a		n/a		n/a	
Sex ratio: Adults (F / Tot) (N)	n/a		n/a		n/a		n/a	
Min adult size, CCL (cm)	56.3-62.9	Table 2	127.1-132.8	Table 2	72.5-86	Table 2	69.95-70.1	Table 2
Age at maturity (yrs)	n/a		n/a		n/a		n/a	
Clutch size (n eggs) (N)	85.0 - 95	Table 2	51-64	Table 2	71-81	Table 2	150.9-151.4	Table 2
Emergence success (hatchlings/egg) (N)	0.063 - 0.847	Table 2	13-50.33	Table 2	0.615-0.75	Table 2	60.1-67.21	Table 2
Nesting success (Nests/ Tot emergence tracks) (N)	n/a		n/a		n/a		n/a	
<b>Trends</b>								

Recent trends (last 20 yrs) at nesting sites (range of years)	Up (2000-2016)	42, PS	Down (2002-2017)	25	n/a		n/a	
Recent trends (last 20 yrs) at foraging grounds (range of years)	n/a		n/a		n/a		n/a	
Oldest documented abundance: nests/yr (range of years)	n/a		n/a		n/a		n/a	
<b>Published studies</b>								
Growth rates	N		N		N		N	
Genetics	N		N		N		Y	14, 18
Stocks defined by genetic markers	N		N		N		Y	18, 48
Remote tracking (satellite or other)	N		N		Y	26	Y	15
Survival rates	N		N		N		N	
Population dynamics	N		N		N		Y	17
Foraging ecology (diet or isotopes)	N		N		N		Y	Unpublished
Capture-Mark-Recapture	N		N		N		Y	17
<b>Threats</b>								
Bycatch: presence of small scale / artisanal fisheries?	Y	22	Y	22, 25	Y	22	Y	20
Bycatch: presence of industrial fisheries?	N		N	22	N		N	
Bycatch: quantified?	N		N	22	N		Y	20
Take. Intentional killing or exploitation of turtles	Y	22	n/a		n/a		N	
Take. Egg poaching	Y	22	Y	22, 25	Y	22, 27	Y	Table 2
Coastal Development. Nesting habitat degradation	Y	22	Y	22, 25	n/a		n/a	
Coastal Development. Photopollution	n/a		n/a		n/a		n/a	
Coastal Development. Boat strikes	n/a		n/a		n/a		n/a	
Egg predation	Y	22	N		n/a		n/a	
Pollution (debris, chemical)	n/a		n/a		n/a		n/a	
Pathogens	n/a		n/a		n/a		n/a	



Climate change	n/a		n/a		n/a		n/a	
Foraging habitat degradation	n/a		n/a		n/a		n/a	
Other			n/a		n/a		n/a	
<b>Long-term projects</b>								
Monitoring at nesting sites	Y	22	Y	22, 25	Y	22,27	Y	8
Number of index nesting sites	2	PS	2	22, 25	2	27	2	8, 32
Monitoring at foraging sites	N		N		N		Y	unpublished
<b>Conservation</b>								
Protection under national law	Y	22	Y	22	Y	22	Y	22
Number of protected nesting sites (habitat preservation)	5	See text	2	22	4	22, 27, 41	1	27, 32
Number of Marine Areas with mitigation of threats	n/a		n/a		n/a		1	27, 32
Long-term conservation projects (number)	5	See text	1	25	1		2	27, 32
In-situ nest protection (eg cages)	Y		N		Y	27	Y	8, 27, 32
Hatcheries	Y		Y		Y	27, 41	Y	8, 27, 32
Head-starting	n/a		N		N		N	
By-catch: fishing gear modifications (eg, TED, circle hooks)	Y	22	Y	22	Y	22	Y	22
By-catch: onboard best practices	Y		N	n/a	N		Y	20
By-catch: spatio-temporal closures/reduction	Y	22	Y	22	Y	22	Y	22
Other	n/a		n/a		n/a		n/a	

**Table 2.** Sea turtle nesting beaches in the Nicaraguan Pacific.

RMU / Nesting beach name	Index site	Nests/yr: recent average (range of years)	Crawls/yr: recent average (range of years)	Central point		Length (km)	% Monitored	Reference #	Monitoring Level (1-2)	Monitoring Protocol (A-F)	Average protection (%)	Average minimum CCL/season (cm)	Average clutch size /season	Average % hatch success /season	Average Monitoring season (Start date - End date)	re-nesting (clutches/female) Range-season	remigration (Yrs)
				Long	Lat												
Ostionita*	N	73.5 (2014-2015)	n/a	- 85.7601 0179	11.1061 9335	1.5	n/a	27	2							n/a	n/a
Guacalito	N	0.5 (2014-2015)	n/a	- 85.7802 3317	11.1168 0168	0.3	100	27	1	B					Ene-Dic	n/a	n/a
Holman	N	2 (2012-2013)	n/a	- 85.7912 5555	11.1219 9507	0.8	100	26	1	B					Jun-Jan	n/a	n/a
La Flor	Y	136014 (2011-2016)	n/a	- 85.7941 1084	11.1411 9138	1	100	21, 24	1	B	n/a	n/a	95	6.3	(1-July/ 31-Jan)	n/a	n/a
Brasilón	N	21.3 (2013-2015)	n/a	- 85.7998 8094	11.1488 9052	0.35	100	27	1	B	87				Ene-Dic	n/a	n/a
El Coco*	N	173.5 (2014-2015)	n/a	- 85.8022 3115	11.1565 5136	0.8	n/a	27	2							n/a	n/a
Escondida	N	28.7 (2013-2015)	n/a	- 86.1222 4065	11.4685 3317	0.5	100	27	1	B				76.3	Ene-Dic	n/a	n/a
Redonda	N	16 (2015)	23 (2015)	- 86.0308 7102	11.3831 6457	0.3	100	27	1	B					Ene-Dic	n/a	n/a
Chacocente	Y	57408 (2011-2016)	n/a	- 86.1857 0537	11.5247 6736	1.5	100	21, 24	1	B	n/a	n/a	95	16	(1-July/ 31-Jan)	n/a	n/a
Veracruz de Acayo	N	267 (2010-2016)	326 (2010-2016)	- 86.2508 3333	11.5772 2222	5.5	100	4, 25, 35-39	2	D	23.3	57.9	86	68.57	(28-Oct / 23-March)	n/a	n/a

Salamina	N	376 (2010-2016)	387 (2010-2012; 2016)	- 86.6536 1111	11.9775	9	100	10- 13,19, 33,34	2		25.7	56.3	87.1	73.1 4	(24- Oct/1- Apr)	n/a	n/a
Juan Venado	N	530 (2008)	n/a	- 86.9442 2071	12.3090 0206	22	100	42	2							n/a	n/a
Estero Padre Ramos	Y	19.5 (2012-2017)	20.14 (2012-2017)	- 87.4844 3559	12.7751 3888	12	100	1, 5-8, 41	2		84.62	62.9	85	84.6 5	(2- May/3 0-Sep)	n/a	n/a
<b>Dc</b>																	
El Coco*	N	1.5 (2014-2015)	n/a	- 85.8020 7474	11.1568 1255	0.8	n/a	27	2				64	13			
Veracruz de Acayo	Y	9.7 (2010-2016)	10.5 (2010-2016)	- 85.8022 3115	11.1565 5136	5.5	100	4, 25, 35-39	1	B	76	127.1	51	50.3 3	(28- Oct / 23- March)	7 to 11	2 to 5
Salamina	Y	23.57 (2010-2016)	23.95 (2010-2016)	- 86.6536 1111	11.9775	9	100	10- 13,19, 33,34	1	B	94	132.8	58.5	31	(24- Oct/1- Apr)	8 to 12	2
Juan Venado	N	11 (2008)	n/a	- 86.9442 2071	12.3090 0206	22	100	42	1	B					(25- Jul/31- jan)		
<b>Cm</b>																	
Ostionilla*	N	5 (2014-2015)	n/a	- 85.7601 0179	11.1061 9335	1.5	n/a	27	2								
Guacalito	Y	16.5 (2014-2015)	n/a	- 85.7802 3317	11.1168 0168	0.3	100	27	1	B	93.9				Ene- Dic		
Holman	N	1 (2012-2013)	n/a	- 85.7912 5555	11.1219 9507	0.8	100	26	1	B							
Brasilón	Y	108 (2013-2015)	n/a	- 85.7998 8094	11.1488 9052	0.35	100	27	1	B	87				Ene- Dic		
El Coco*	N	29.5 (2014-2015)	n/a	- 85.8022 3115	11.1565 5136	0.8	n/a	27	2								
Escondida	Y	74.3 (2013-2015)	n/a	- 86.1222 4065	11.4685 3317	0.5	100	27	1	B				75	Ene- Dic		
Redonda	N	23 (2015)	26 (2015)	- 86.0308 7102	11.3831 6457	0.3	100	27	1	B					Ene- Dic		

Veracruz de Acaayo	N	13.4 (2010-2016)	20.9 (2010-2016)	- 86.2508 3333	11.5772 2222	5.5	100	4, 25, 35-39	1	B	90.4	86	71	63.5 2	(28- Oct / 23- March)	NA	NA
Salamina	N	3.5 (2010-2016)	3.5 (2010-2016)	- 86.6536 1111	11.9775	9	100	10- 13,19, 33,34	1	B	100	72.5	75.7	61.4 9	(24- Oct/1- Apr)	NA	NA
Juan Venado	N	4 (2008)	n/a	- 86.9442 2071	12.3090 0206	22	100	42	1	D							
Aserradores	N	8 (2014-2017)	15.7 (2014-2017)	- 87.3436 1111	12.6158 3333	4.5	100	29-32	2		96.9	84.25	75	63.1 7	(16- May/1 6-Sep)	NA	NA
Estero Padre Ramos	N	7 (2012-2017)	9.9 (2012-2017)	- 87.4844 3559	12.7751 3888	12	100	1, 5-8, 41	2		79.5	79.5	81	71.0 6	(2- May/3 0-Sep)	NA	NA
Ei																	
Ostionita*	N	5 (2014-2015)	n/a	- 85.7601 0179	11.1061 9335	1.5		1	2								
Guacalito	N	1.5 (2014-2015)	n/a	- 85.7802 3317	11.1168 0168	0.3	100	1	1	B	75				Ene- Dic		
Holman	N	1 (2012-2013)	n/a	- 85.7912 5555	11.1219 9507	0.8	100	26	1	D							
Brasilon	N	0.67 (2013-2015)	n/a	- 85.7998 4093	11.1486 7741	0.35	100	1	1	B	87				Ene- Dic		
El Coco*	N	3.5 (2014-2015)	n/a	- 85.8020 7474	11.1568 1255	0.8	100	1	2				149. 4	36.3			
Escondida	N	2 (2013-2015)	n/a	- 86.1222 4065	11.4685 3317	0.5	100	1	1	B				75.0 0	Ene- Dic		
Redonda	N	8 (2015)	9 (2015)	- 86.0308 7102	11.3831 6457	0.3	100	1	1	B					Ene- Dic		
Juan Venado	N	1 (2008)	n/a	- 86.9442 2071	12.3090 0206	22	100	42	1	D							
Aserradores	Y	70 (2014-2017)	127.3 (2014-2017)	- 87.3436 1111	12.6158 3333	4.5	100	29-32	1	B	86.2	69.95	150. 9	67.2 1	(16- May/1 6-Sep)		1.8
Estero Padre Ramos	Y	187 (2012-2017)	222.6 (2012-2017)	- 87.4844 3559	12.7751 3888	12	100	1, 5-8, 41	1	B	96.3	70.1	151. 4	60.1	(2- May/3 0-Sep)		2.3

**Table 3.** International conventions protecting sea turtles and signed by Nicaragua.

Binding	Compliance measured and reported	Species	Conservation actions	Relevance to sea turtles
-	Yes (43)	all	Sea Turtle Conservation Plan in La Flor and Chacocente Wildlife Refuges and the Natural Reserve Isla Juan Venado	Umbrella for sea turtle and habitat protection
Y	Yes	all	It restricts the international trade of sea turtle sub products.	
Y	n/a	all	This convention binds the country to the sustainable management and protection of critical habitat for sea turtles such as nesting beaches, mangroves and coral reef	
	n/a	all	Nicaragua has not signed this convention	

**Table 4.** Organizations and agencies related with sea turtle research and conservation in Nicaragua.

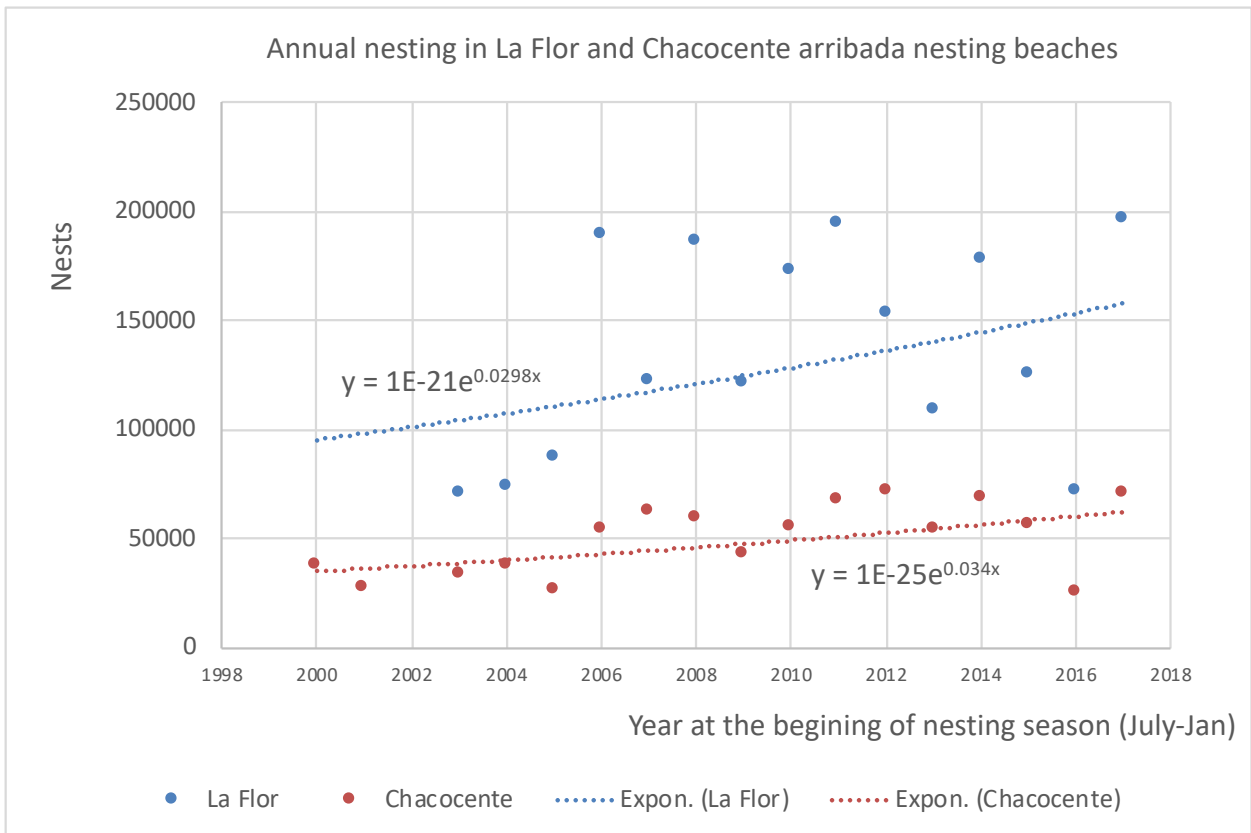
Organization coordinating field work	Organization type	Primary species	Primary beaches	Long-term (>5 consecutive years)
MARENA	Government	Lo	La Flor	Y
MARENA	Government	Lo	Chacocente	Y
Paso Pacifico	NGO	Cm, Lo	Ostional	
Paso Pacifico	NGO	Lo	Guacalito	Y
Paso Pacifico	NGO	Lo	Holman	Y
Paso Pacifico	NGO	Cm	Brasilon	Y
Paso Pacifico/ Parque Maritimo El Coco	NGO / Private*	Lo, Cm	El Coco	Y
Paso Pacifico	NGO	Cm	Escondida	
Paso Pacifico	NGO	Cm	Redonda	
Fauna & Flora International	NGO	Dc	Veracruz de Acayo	Y
Fauna & Flora International	NGO	Dc	Salamina	Y
Fauna & Flora International / Comité Carey	NGO / Community	Ei	Reserva Natural Estero Padre Ramos	Y
Fauna & Flora International / Marina Puesta del Sol	NGO / Private	Ei	Aserradores	N
Los Cardones Ecolodge	Private	Lo	Los Cardones	Y
Proyecto Casa Madera	Private	Lo	Maderas	
Resort Mujul	Private	Lo	Guacalito de la Isla; Mansanillo	
Proyecto Cooperativa	Community/Private	Lo	Santana	
Hotel Punta Teonoste	Private	Lo	Punta Teonoste	Y
Gran Pacifica	Private	Lo	San Juan	Y
Rigo's House	Private	Lo	Salinas Grandes	
UNAN Leon	University	Lo, Dc	Salinas Grandes	Y
Proyecto Palo de Oro/ UNAN Leon / FFI	Private / Academic /NGO	Lo, Dc	Juan Venado	Y
Estreya del Pacifico		Lo	Poneloya	Y
Surfing Turtle Lodge	Private	Lo	Los Brasiles	
Coco loco -proyecto comunidad	Private / community	Lo	Maria del Mar, Manzano 1	Y

Sea Joy- Aquaculture	Private	Lo	Jiquilillo	Y
El Proyecto de Arturo	NGO / Community	Lo	Los Zorros	
El Proyecto de Rob	Private	Lo	Los Zorros	
Monty's Surf Ranch	Private	Lo	Venecia, RN Padre Ramos	
Redwood resort	Private	Lo	Mechapa	



**Figure 1.** Sea turtle nesting beaches in the Nicaraguan Pacific.





**Figure 2.** Annual nesting in La Flor and Chacocente arribada beaches.

## REFERENCES

- 1 Altamirano Eduardo, Gadea Velkiss, Salazar Heydi. Informe del Proyecto de Conservación de tortuga Carey (*Eretmochelys imbricata*) en la Reserva Natural Estero Padre Ramos, Nicaragua. Programa de Tortugas Marinas-Fauna & Flora International e ICAPO: 2016. 2017.
- 4 Altamirano, E. y Torres, P. Informe del Proyecto de Conservación de Tortuga Tora (*D. coriacea*) en la Playa de Acayo-Mogote, RVS Chacocente. Programa de Conservación de Tortugas Marinas. Fauna & Flora International: 2010-2011. 2011.
- 5 Altamirano, Eduardo, Torres, Perla y Abarca, Gená. Informe Final del Proyecto de Conservación de Tortuga Carey (*Eretmochelys imbricata*) en la RN Estero Padre Ramos. Programa de Tortugas Marinas-Fauna & Flora International e ICAPO. 42 pp: 2010. 2011.
- 6 Altamirano, Eduardo. Informe del Proyecto de Conservación de tortuga carey (*Eretmochelys imbricata*) en la RN Estero Padre Ramos, Nicaragua. Programa de Tortugas Marinas-Fauna & Flora International e ICAPO: 2013. 2014.
- 7 Altamirano, Eduardo. Informe del Proyecto de Conservación de tortuga Carey (*Eretmochelys imbricata*) en la RN Estero Padre Ramos, Nicaragua. Programa de Tortugas Marinas-Fauna & Flora International e ICAPO: 2014. 2015.
- 8 Altamirano, Eduardo. Informe del Proyecto de Conservación de tortuga Carey (*Eretmochelys imbricata*) en la RN Estero Padre Ramos, Nicaragua. Programa de Tortugas Marinas-Fauna & Flora International e ICAPO: 2015. 2016.
- 9 Anne Sitton. Los Cardones Ecologed - temporada 2011 al 2016: unpublished data.
- 3 Chacon, Didiher. Synopsis of the Leatherback Sea Turtles (*Dermochelys coreacea*). Inter-American Convention for the Protection and Conservation of Sea Turtles. INF-16-04. 27 pp. URL: <http://www.iacseaturtle.org/eng-docs/publicaciones/INF-16-04-eng.pdf>
- 10 Gaitán P. Ofelia y Mojica, Javier . Informe Proyecto Conservación de Tortuga Tora (*D. coriacea*) en Playa Salamina y Costa Grande. Programa de Conservación de Tortugas Marinas. Fauna & Flora International: 2012-2013. 2013.
- 11 Gaitán P. Ofelia y Mojica, Javier . Informe Proyecto Conservación de Tortuga Tora (*D. coriacea*) en Playa Salamina y Costa Grande. Programa de Conservación de Tortugas Marinas. Fauna & Flora International: 2013-2014. 2014.
- 12 Gaitán P. Ofelia y Mojica, Javier . Informe Proyecto Conservación de Tortuga Tora (*D. coriacea*) en Playa Salamina y Costa Grande. Programa de Conservación de Tortugas Marinas. Fauna & Flora International: 2014-2015. 2015.
- 13 Gaitán P. Ofelia y Mojica, Javier . Informe Proyecto Conservación de Tortuga Tora (*D. coriacea*) en Playa Salamina y Costa Grande. Programa de Conservación de Tortugas Marinas. Fauna & Flora International: 2015-2016. 2016.
- 14 Gaos AR, Lewison RL, Jensen MP, Liles MJ, Chavarria S, Mario C, et al. Natal foraging philopatry in eastern Pacific hawksbill turtles. *Royal Society Open Science* 4: 170153. 2017
- 15 Gaos AR, Lewison RL, Wallace BP, Yanez IL, Liles MJ, Nichols WJ, et al. Spatial ecology of critically endangered hawksbill turtles *Eretmochelys imbricata*: implications for management and conservation. *Mar Ecol Prog Ser.* 2012; 450:181-U198.

- 17 Gaos AR, Liles MJ, Gadea V, Niz AP De, American L, Turtles S, et al. Living on the Edge : Hawksbill turtle nesting and conservation along the Eastern Pacific Rim. LAJAR. 2017;45(3):572–84.
- 18 Gaos AR., Lewison RL., Liles MJ., Gadea V, Altamirano E, Henriquez AV., et al. Hawksbill turtle terra incognita: Conservation genetics of eastern Pacific rookeries. Ecol Evol. 2016;6(4):1251–64.
- 19 Jarquín, Lidice; Mojica, Javier; Salazar, Heydi y Gadea, Velkiss. Informe final del proyecto de conservación de tortugas Toras (*Dermochelys Coriacea*) en Playa Salaminas y Costa Grande. Programa de Conservación de Tortugas Marinas. Fauna & Flora International: 2016-2017. 2017.
- 20 Liles MJ, Gaos AR, Bolaños AD, Lopez WA, Arauz R, Gadea V, et al. Survival on the rocks : high bycatch in lobster gillnet fisheries threatens hawksbill turtles on rocky reefs along the Eastern Pacific coast of Central America. LAJAR. 2017;45(3):521–39.
- 21 MARENA. Chacocente and La Flor Arribadas Monitoring. Unpublished data (2011-2016). Managua; 2017.
- 22 MARENA. Estrategia para La Conservación de Tortugas Marinas en el Pacífico de Nicaragua. Managua: Fauna & Flora International; 2006. 87 p. URL: <http://www.tortugasnicas.org/media/materiales/documents/32.pdf>
- 23 MARENA. Protocolo para el monitoreo de Playas de Arribada en el Pacífico de Nicaragua (2006-2007). Managua; 2007.
- 2 Morales, José. Análisis de la biología reproductiva de la tortuga tora, *Demochelys coriacea*, en la estación biológica de Chacocente del Pacífico de Nicaragua. Documento Servicios de Parques Nacionales y Fauna Silvestre. Instituto Nicaragüense de Recursos Naturales y del Ambiente (IRENA). 1983.
- 24 Orrego CM. Biology and Management of Olive Ridley Turtles (*Lepidochelys olivacea*) in Central America. Drexel University; 2014.
- 25 Padilla, D, Salazar, H y Gadea, V. Informe del Proyecto de Conservación de Tortuga Tora (*D. coriacea*) en la Playa de Acayo-Mogote, RVS Chacocente. Programa de Conservación de Tortugas Marinas. Fauna & Flora International: 2016-2017. 2017.
- 26 Paso Pacifico. Reporte Final Telemetría Satelital de Tortugas Marinas en las Playas del Corredor Biológico Paso del Istmo DGNP/DB – IC – 012 – 2012. Managua; 2012.
- 27 Peñalba M, Coronado J. Informe Técnico Programa de Monitoreo y Anidación de Tortugas Marinas en Playas Secundarias dentro y alrededor del Refugio de Vida Silvestre La Flor (2013-2015). Managua; 2016.
- 28 Pravia, Santos y Orozco Moises. Proyecto Palo de Oro: 2016-2017. unpublished data.
- 29 Rivera, Alejandra . Informe del Proyecto de Conservación de tortuga carey (*Eretmochelys imbricata*) en Aserradores, Nicaragua. Programa de Tortugas Marinas -Fauna & Flora International e ICAPO. 39 pp: 2015. 2016.
- 30 Rivera, Alejandra . Informe del Proyecto de Conservación de tortuga carey (*Eretmochelys imbricata*) en Aserradores, Nicaragua. Programa de Tortugas Marinas-Fauna & Flora International. 32 pp: 2014. 2015.

- 31 Rivera, Alejandra, Gadea Velkiss, Salazar Heydi. Informe del Proyecto de Conservación de tortuga carey (*Eretmochelys Imbricata*) en Aserradores, Nicaragua. Programa de Tortugas Marinas -Fauna & Flora International e ICAPO: 2017. In preparation.
- 32 Rivera, Alejandra, Gadea Velkiss, Salazar Heydi. Informe del Proyecto de Conservación de tortuga carey (*Eretmochelys Imbricata*) en Aserradores, Nicaragua. Programa de Tortugas Marinas -Fauna & Flora International e ICAPO. 44 pp: 2016. 2017.
- 33 Rodríguez B. Guillermo y Gaitán P. Ofelia. Informe Proyecto Conservación de Tortuga Tora (*D. coriacea*) en Playa Salamina y Costa Grande. Programa de Conservación de Tortugas Marinas. Fauna & Flora International: 2010-2011. 2011.
- 34 Rodríguez B. Guillermo y Gaitán P. Ofelia. Informe Proyecto Conservación de Tortuga Tora (*D. coriacea*) en Playa Salamina y Costa Grande. Programa de Conservación de Tortugas Marinas. Fauna & Flora International: 2011-2012. 2012.
- 35 Salazar, H y Gadea, V. Informe del Proyecto de Conservación de Tortuga Tora (*D. coriacea*) en la Playa de Acayo-Mogote, RVS Chacocente. Programa de Conservación de Tortugas Marinas. Fauna & Flora International: 2014-2015. 2015.
- 36 Salazar, H y Gadea, V. Informe del Proyecto de Conservación de Tortuga Tora (*D. coriacea*) en la Playa de Veracruz de Acayo, RVS Chacocente. Programa de Conservación de Tortugas Marinas. Fauna & Flora International: 2015-2016. 2016.
- 37 Salazar, H y Gadea, V.. Informe del Proyecto de Conservación de Tortuga Tora (*D. coriacea*) en la Playa de Acayo-Mogote, RVS Chacocente. Programa de Conservación de Tortugas Marinas. Fauna & Flora International: 2013-2014. 2014.
- 38 Salazar, H y Torres, P. Informe del Proyecto de Conservación de Tortuga Tora (*D. coriacea*) en la Playa de Acayo-Mogote, RVS Chacocente. Programa de Conservación de Tortugas Marinas. Fauna & Flora International: 2011-2012. 2012.
- 39 Salazar, H y Torres, P. Informe del Proyecto de Conservación de Tortuga Tora (*D. coriacea*) en la Playa de Acayo-Mogote, RVS Chacocente. Programa de Conservación de Tortugas Marinas. Fauna & Flora International: 2012-2013. 2013.
- 40 Sampson Enrique. Conservación de Tortuga Tora (*Dermochelys coriacea*) en la Reserva Natural Estero e Isla Juan Venado. UNAN-León, Fauna & Flora International: 2010-2011. unpublished data.
- 41 Torres, P. y Altamirano, E. Informe del Proyecto de Conservación de tortuga carey (*Eretmochelys imbricata*) en la RN Estero Padre Ramos, Nicaragua. Programa de Tortugas Marinas-Fauna & Flora International e ICAPO: 2012. 2013.
- 42 Torres, P., J. Urteaga. Consolidado de Monitoreo de Tortugas Marinas en el Pacífico de Nicaragua: Temporada 2008-09. Informe Técnico. MARENA. 2009. pp 32 URL: <http://www.tortugasnicas.org/media/materiales/documents/18.pdf>
- 43 <https://www.cbd.int/doc/world/ni/ni-nr-05-es.pdf>
- 44 Salazar, Maynor. 2015. Diagnóstico sobre la situación actual de la pesca con bombas en las aguas del Pacífico de Nicaragua. Programa Marino - Fauna & Flora International. 36 pág.
- 45 Gadea, Velkiss E.; Segura, Álvaro; Urteaga, José; Hall, Martin A.; Vogel, Nick. 2011. Sea turtle by catch in the long line fisheries in the Nicaraguan Pacific: A preliminary analysis on the effect of different hooks. Fauna & Flora Internacional, Inter American Tropical Tuna Commission, NOAA.

- 46 Gadea, Velkiss E. et. al. Registro de Captura Incidental de tortugas marinas en el Pacífico de Nicaragua. In preparation.
- 47 Gadea, Velkiss E. et al. Registro de Varamiento de tortugas marinas en el Pacífico de Nicaragua. In preparation.
- 48 Gaos AR, Lewison RL, Jensen MP, Liles MJ, Henriquez A, Chavarria S, et al. Rookery contributions , movements and conservation needs of hawksbill turtles at foraging grounds in the eastern Pacific Ocean. *Mar Ecol Prog Ser.* 2018;586:203–16.
- 49 Chan EH, Liew HC. Incubation temperatures and sex-ratios in the Malaysian leatherback turtle *Dermochelys coriacea*. *Biological conservation.* 1995 Jan 1;74(3):169-74.

## COSTA RICA

**Rotney Piedra-Chacón<sup>1</sup>, Elizabeth Vélez-Carballo<sup>2</sup>, Didiher Chacón-Chaverri<sup>3,7</sup>, Pilar Santidrián-Tomillo<sup>4</sup>, Mónica Espinoza -Miralles<sup>5</sup>, Maike Heidemeyer<sup>6</sup>, Luis Fonseca- López<sup>7</sup>, Greivin Fallas<sup>8</sup>, Isabel Naranjo<sup>9</sup>, Carlos Mario Orrego<sup>10</sup>, Valerie Guthrie<sup>11</sup>, Nancy Tankersley<sup>12</sup>, Frank Paladino<sup>4</sup> and Christian Diaz-Chuquisengo<sup>4</sup>**

1. Sistema Nacional de Áreas de Conservación, Playa Grande, Santa Cruz, Guanacaste.
2. Asociación Kuemar, Los Ángeles de San Rafael, Heredia.
3. Wider Caribbean Sea Turtle Conservation Network (WIDECAST), Pacuare, Limón.
4. The Leatherback Trust, Playa Grande, Santa Cruz, Guanacaste.
5. Osa Conservation, Puerto Jiménez, Puntarenas.
6. Universidad de Costa Rica, San Pedro, San José.
7. Latin American Sea Turtle (LAST), Tibás, San José
8. Asociación de Voluntarios para el Servicio en Áreas Protegidas (ASVO), Barrio Amón, Ave. 11 y 13 Calle 1, San José.
9. Centro de Rescate de Especies Marinas Amenazadas (CREMA), Tibas, San José.
10. Ministerio de Ambiente y Energía, San José.
11. Asociación Vida Verdiazul, Playa Junquillal, Santa Cruz, Guanacaste.
12. Sea Turtles Forever, Los Pargos, Santa Cruz, Guanacaste.

### General remarks

Costa Rica has been making an important effort in terms of improving its ecological representativeness, and precisely one of the conservation objects due to its hazards are the marine turtles. Four species are frequently observed in national waters and lay their eggs on our beaches, the leatherback turtle (*Dermochelys coriacea*), the olive ridley (*Lepidochelys olivacea*), the green (Caribbean) or black (Pacific) (*Chelonia mydas*) and the hawksbill turtle (*Eretmochelys imbricata*). Nesting loggerhead turtles (*Caretta caretta*) have been reported on Caribbean beaches, but it is not a frequent activity.

Although there is still a lot of work to be done on marine conservation, the country already has different management categories that help complement the efforts being made in the field of sea turtle conservation and protection. Up today, there are 22 marine areas with mitigation of threats in the Pacific side of Costa Rica: five National Wildlife Refuges with a marine portion; five National Parks with marine extensions;

two Marine Management Areas and ten marine responsible fishing areas (Fig. 1a and 1b).

In 2018, Costa Rica formalized its National Strategy for the Conservation and Protection of Sea Turtles, with the objective of improving the management over the following 10 years. Its vision is focused on developing management within and outside protected wilderness areas under alternative governance models for the generation of well-being, based on management, research, education and ecotourism programs, with the participation of the State, civil society, non-governmental organizations, government, the academy and the private sector (MINAE 2018).

In Costa Rica, non-governmental and academic organizations, as well as government institutions, make major contributions each year investing time and resources to investigate and protect sea turtles that arrive to the country to nest on their beaches or use foraging areas. Thus, many monitoring and research programs have been consolidated over the years, whereas others are currently being developed along the coast of Costa Rica (see Table 4). Research and conservation of sea turtles has not only increased our knowledge about the biology of turtles over time, but has also provided scientists with important information to evaluate the population status of these species at a regional level and, thereby, consider and implement the most effective conservation measures.

Today, there is an enormous effort to monitor and / or tag sea turtles on almost all the nesting beaches of the country, both within and outside the protected areas, providing information about population trends of the four species of sea turtles that are present in the Pacific side of Costa Rica. Most of these projects also evaluate the success of egg incubation and the possible factors that affect it. This has allowed the Costa Rican State, through the National System of Conservation Areas (SINAC) of the Ministry of Environment and Energy (MINAE), to register for the Pacific side of Costa Rica, at least 68 nesting sites for sea turtles (Fig. 2) and several foraging sites (Fig. 5 and Fig. 9). Of those 68 sites, 41.2% (n = 28) are within Protected Wildlife Areas (ASP, acronym in Spanish) and 58.8% (n = 40) outside Protected Wildlife Areas (FASP, acronym in Spanish).

The information that has been used to prepare this report corresponds only to data available for 33 nesting beaches where consolidated monitoring programs have been implemented. This group included index beaches by species and according to what has been reported to the Inter-American Convention for the Protection and Conservation of Sea Turtles (IAC) (MINAE-SINAC, 2018).

## 1. RMU *Dermochelys coriacea*, Eastern Pacific Ocean (DC-EPO)

### 1.1. Distribution, abundance, trends

#### 1.1.1. Nesting sites

Along the Pacific coast of Costa Rica, nowadays 15 sites have been reported in which leatherback turtle nesting occurs (Fig. 3), 9 of them are in protected wildlife areas and 6 sites are outside protected wildlife areas. For the purposes of this report, the information was compiled for 9 of these sites, which have been permanently monitored over a determined period of years (see Table 2).

The greatest conservation efforts for the species in the country have been concentrated mainly on the beaches of Parque Nacional Marino Las Baulas (PNMB), a complex of three sandy beaches (Playa Grande, Ventanas and Langosta), considered as an index site for the species and that has a nesting history since the end of the 1980s (Fig. 4) (Santidrian-Tomillo et. al., 2007; Santidrian-Tomillo et. al., 2017a; Piedra et. al., 2007).

In the other 12 sites, leatherback nestings have also been reported, however, and according to Santidrian-Tomillo et. al. (2017a), four sites (Naranjo, Cabuyal, Nombre de Jesús and Ostional) can be classified as important secondary beaches due to the regular occurrence of nesting events. Playa Junquillal also seems to be an important secondary beach for leatherback turtles, according to the information compiled in this report.

Table 2 shows the information of the beaches Grande, Ventanas and Langosta, as one and referred to as PNMB, this is because there are frequent exchanges between the Park beaches and the analysis of the nesting at the three beaches independently may result in errors and underestimation of population size. The same applies to the beach complex Nombre de Jesús-Zapotillal.

According to Santidrian-Tomillo et. al. (2017a), although nesting abundance is relatively low at secondary beaches, they host at least ~ 25% of total leatherback nesting abundance in Costa Rica.

Leatherback turtles in the Eastern Pacific have declined drastically during the last two decades, as indicated by the trends in number of nesting females and nests in the beaches of PNMB (Fig. 4). Steyermark et. al. (1996), Chaves et. al. (1996), Reina et. al. (2002) and Piedra et. al. (2007), in their works described important population parameters such as number of females, number of nests, mortality rates, remigration intervals, clutch size, reproductive frequency. On the other hand, Spotila et. al., (2000) and Santidrian-Tomillo et. al. (2007) described a highly threatened and declining population. According to the information collected for the 9 nesting sites included in this report, for the period comprised between 2014-2018, an amount of 206 annual leatherback nests was averaged in the Costa Rican Pacific (see Table 1). Currently, the trends do not show any recovery signs.



The current numbers continue positioning the leatherback turtles in an alarming status, so it is very important and critical to maintain a permanent presence on the index beaches. Due to the critical state of the population, it is also necessary to maintain the effort in all those beaches that have been classified as secondary. Secondary beaches are considered as nesting sites where turtles nest regularly, are used by the same subpopulation and are of secondary importance due to the lower intensity of nesting activities (Santidrian-Tomillo et. al., 2017a). The information collected will continue to be relevant to generate important estimates of population trends.

### **1.1.2. Marine areas**

During the nesting season, females make use of marine coastal habitats near the beaches where they nest. Shillinger et. al. (2010), determined that during the internesting period, leatherback turtles remain in an area of approximately 33 542 Km<sup>2</sup> (Fig 5).

Once they finish their nesting period on the Pacific coast of Costa Rica, they seem to migrate exclusively to the South Pacific, where their main foraging areas are found (Fig 6) (Morreale et. al., 1996; Shillinger et. al., 2008, 2011 and Bailey et. al., 2012). The persistent migrations of the Costa Rican Pacific leatherbacks to the South Pacific Gyre and their subsequent sustained residence within this region suggest that this population shows fidelity to foraging sites (Shillinger et. al., 2011).

### **1.2. Other biological data**

Table 1. shows a summary of important biological data for the specie in the Pacific side of Costa Rica.

### **1.3. Threats**

Table 1 lists the threats that affect the species in the country. Historical poaching of eggs and bycatch are possibly the two main threats that have led leatherback turtles to their current critical condition. Here are some details regarding these and other threats:

#### **1.3.1. Nesting sites**

Egg poaching is a common threat to sea turtles in Costa Rica and was one of the main drivers of the population collapse at PNMB. Approximately, 90% of leatherback clutches were poached for ~20 years before the Park was established (Santidrian-Tomillo et. al., 2008). The levels of egg poaching have been reduced in Protected Wildlife Areas and in places where there are long-term monitoring projects. However, the pressure is still high, and effective conservation depends on human presence on the nesting beaches. If there is no presence related to conservation, the threat of egg poaching is still high.

Coastal development without control continues to be a threat, especially when the design of developmental projects that are adjacent to critical habitats for marine turtles does not include conservation and protection measures. According to Roe et.

al. (2013), leatherback turtles in Playa Grande (PNMB) nest more frequently in beach sections with steeper slopes, higher elevation dunes and deeper marine areas. So, presence of vegetation is important, as well as lack of infrastructure in the areas adjoining the nesting habitats.

Marine protected areas of Costa Rica must have management plans, which defines a buffer zone adjacent to its official limits. The managers of marine protected areas have great interference over the real estate projects to be developed in the buffer zone. They can influence the management of light, noise, tourism and beach activities among others. In addition, the Secretaría Técnica Nacional Ambiental (National Environmental Technical Secretariat, a.k.a. Setena), institution of the Ministry of Environment and Energy, has as one of its functions the analysis and approval or rejection of the environmental viability instrument that must be drawn up by those responsible for real estate projects. This should consider parameters that reduce the impact of some construction activities and its subsequent operation of the project on the sea turtle and its habitat.

Undoubtedly, the foregoing is a fundamental technical-legal tool that, when well implemented, helps to reduce the impacts of coastal development. However, there is still a need for a greater incidence of control and compliance with environmental commitments to effectively reduce the impact of development on nesting habitats, but there are important advances such as the implementation of administrative resolutions that establish guidelines for infrastructure development. Outside of protected areas, control remains more complicated and requires the commitment of many key actors.

Climate change can greatly affect leatherback populations mainly through the detrimental effect of hot and dry conditions on egg incubation. As a result, hatching and emergence success is expected to decline due to climate change by the end of the 21<sup>st</sup> century (Santidrián-Tomillo et. al., 2012). In a follow-up study Saba et. al. (2012), projected that the population of leatherback turtles that nest at PNMB will decrease at a rate of 7% per decade during the 21<sup>st</sup> century due to the projected increase of air temperatures and decrease precipitation levels. The population will remain stable until 2030, but will suffer a reduction of 75% by the year 2100 due to climate change alone. The sensitivity of leatherback turtles to climatic variability is remarkable in comparison to other species (Santidrián-Tomillo et. al., 2017b) and makes it essential to consider the impacts of climate change in their recovery plans.

Costa Rica, in the framework of the Inter-American Convention for the Protection and Conservation of Sea Turtles (IAC), has recognized that the effects of climate change impact sea turtle nesting and feeding habitats. So that, in some of its beaches will be implemented the project called "Pilot Project for IAC Party Countries for the collection of environmental parameters of their nesting index beaches", for a continuous period of 5 years, and that is based on the Resolution of Adaptation of sea turtle habitats to climate change CIT-COP4-2009-R5 ([http://www.iacseaturtle.org/docs/resolucionesCOP4CIT/CIT-COP4-2009-R5ESP\\_Final.pdf](http://www.iacseaturtle.org/docs/resolucionesCOP4CIT/CIT-COP4-2009-R5ESP_Final.pdf)).

### **1.3.2. Marine areas**

Sea turtles are long-lived organisms with delayed sexual maturity and high fecundity and that require high survival rates to keep their populations viable. Unfortunately, the population that nests in the Pacific side of Costa Rica has an estimated relatively low annual survival rate for a long-lived species, which suggests that there is an important interaction of leatherbacks with fishing (Santidrian-Tomillo et. al., 2017b).

In general, bycatch data are provided by observers on board or from reports in log books. For small-scale or artisanal fisheries, this type of information is not available in Costa Rica, so we have very little or no information available on fishing interactions with leatherbacks in jurisdictional waters of Costa Rican Pacific. However, post-nesting leatherback turtles migrate to distance foraging grounds crossing areas where pelagic fisheries operate, Shillinger et. al. (2008) and Alfaro-Shigueto et. al. (2018) mention the occurrence of interactions with fisheries in the oceanic and coastal areas near Ecuador, Peru and Chile.

Roe et. al. (2014), determined that there is an area of potential risk from fishing along the leatherback migration corridor between Costa Rica and the Galapagos Islands (Fig. 6). Although they predicted that in this area females would have a moderate risk of incidental capture, being a persistent migration route for leatherback turtles, it represents a potential permanent threat during a critical phase in the life cycle of adult reproductive turtles. Reducing fishery bycatch in the ocean is essential for beach protection to be effective.

Climate Change may result in changes in prey distribution or abundance. El Niño Southern Oscillation (ENSO) has been shown to influence reproductive frequency of EP leatherbacks, most likely as a result of its impact on prey abundance in the southeast Pacific (Saba et. al., 2007). During the La Niña periods, the ocean surface temperature is lower, so there is a higher primary production and the turtles take less years to return to the beaches to lay their eggs. Otherwise it happens during El Niño events, in which the surface temperature of the water is high, there is less primary production and therefore the turtles take more years to return to the beach to lay their eggs (Saba et. al., 2007; Reina et. al., 2009)

### **1.4. Conservation**

As mentioned in section 1.1.1, on the Pacific coast of Costa Rica there have been 15 beaches where leatherback turtle nesting has been reported (Fig. 3), 9 of these sites are under some category of State protection as National Wildlife Refuges or National Parks. In 6 of these sites there are long-term monitoring programs, with information available and that was facilitated to prepare this report (see Table 2). Twelve areas were been created for marine conservation and are under the administration of SINAC, and ten are marine areas of responsible fishing under the administration of the National Fisheries Institute. The leatherbacks of the Eastern Pacific could eventually move through these spaces (Fig. 1a and 1b).

The country has ratified 9 international treaties (see Table 3) and at least 30 national legal instruments (MINAE-SINAC 2018), which are directly related to the conservation and protection of sea turtles.

Sea turtle monitoring programs carry out protection and conservation activities for females, nests and, to the extent of their competencies and possibilities, for the current habitats (see Table 4). The nesting beaches that are found in protected areas have the strength to be under the protection of a specific law, a Management Plan and a Regulation for Public Use. However, nesting beaches and marine spaces that are outside protected areas are at high risk to anthropogenic threats, so it is urgent to define and implement governance models that ensure the conservation of the habitat, the species and human well-being.

It is essential to maintain the monitoring and research programs on the index and secondary nesting beaches. This way it is ensured to continue with the generation of information, but at the same time, with human presence on the nesting beaches as permanent as possible. This has a significant impact on reducing egg poaching and preventing other possible threats. Table 4 lists the NGOs and State institutions that have been related to the management, conservation and research of sea turtles in the country.

#### Conservation priorities

Costa Rica has already been working on the identification of its conservation priorities, which have already been expressed in its recent National Strategy for the Conservation and Protection of Sea Turtles, and from which the following stand out:

1. Creation and implementation of a National Program for the Conservation of Sea Turtles as a mechanism to follow up and manage the provisions of national legislation, international agreements and the National Strategy for the Conservation and Protection of Sea Turtles.
2. Conformation of an Interinstitutional Advisory Group on marine turtles, to provide technical criteria and recommendations to the State authorities and the National Program for the Conservation of Sea Turtles.
3. Definition, officialization and implementation of governance models that help the sustainable management of sea turtle critical habitats.
4. Evaluation of the interaction of sea turtles with fisheries.
5. Ensure the continuity of the monitoring programs that occur inside and outside Protected Wildlife Areas.
6. Implement the Pilot Project for IAC Countries Parties for the collection of environmental parameters of their nesting index beaches, for a continuous period of 5 years.

7. Create a database at the country level, in which the results of the studies carried out and the registered information of standardized monitoring indicators are systematized.

8. Monitoring of traffic and illegal trade of sea turtle products and byproducts.

9. The country has identified several marine spaces that stand out for their importance for marine conservation. In recent years, some of these spaces have already been attended. Now, the work is being done to address, together with key actors, the spaces between the Las Baulas National Park and the Santa Rosa National Park (Figure 1), known as: Sector Punta Pargos - Punta Gorda and Sector Papagayo.

10. Another priority that has been discussed in the framework of the IAC is the identification and implementation of spatio-temporal management measures in areas adjacent to nesting beaches and inter-nesting habitats. This could include temporary fishing closures and explore options for the fishing sector affected by the measure.

11. Increase observer coverage in the longline fishery.

12. Standardization of a format to report bycatch.

13. Organization of a National workshop on incidental capture of turtles and mitigation measures, to determine the level of interaction and the relative mortality resulting from it in different fishing gears.

### **1.5. Research**

Evaluate the impact of different types of fisheries on foraging habitat, inter-nesting and spaces where sea turtle movement occurs, identifying those areas of greatest interaction.

Promote research techniques to reduce incidental capture of sea turtles.

Marine debris impacts on sea turtles (including ingestion of plastics, ghost gear, microplastics) Impacts of climate change on sea turtle nesting and on its critical habitats.

## **2. RMU *Chelonia mydas*, Eastern Pacific Ocean (CM-EPO)**

### **2.1. Distribution, abundance, trends**

#### **2.1.1. Nesting sites**

Along the Pacific coast of Costa Rica, nowadays 41 sites have been reported in which black turtle nesting occurs (Fig. 7), 18 of them are in protected wildlife areas

and 23 sites are outside of protected wildlife areas. For the purposes of this report, the information was compiled for 19 of these sites (25,2 Km beach length), which have been permanently monitored in the last years (see Table 1 and Table 2).

Table 2 shows the information of the beaches Nombre de Jesús and Zapotillal compiled into one. This because the analysis of nesting that occurs in these beaches independently can mislead and underestimate the dynamics of the population. The same happens with the Los Pargos beach complex. Reference is made to this detail because in table 2, in the sections "Number of" major "sites" and "Number of" minor "sites" the number of sites mentioned corresponds to 16 beaches.

The green turtle is one of the most studied sea turtles in the world, however, scientific information published on the species in the Pacific of Costa Rica has been scarce. Richard and Hughes (1972) and Cornelius (1976), were the first to report the nesting of the black turtle. It is from recent years that the importance of Costa Rican beaches for the nesting of the species is more consistently known and this is demonstrated by the published papers of Drake et. al. (2003), Blanco et. al. (2011 and 2012a), Santidrian-Tomillo et. al. (2014), Ureña López (2014), Dutton et. al. (2014) and Fonseca et. al. (2018). Monitoring and research programs have been consolidated over the years. This has allowed the registration and systematization of the information and, to some extent, its socialization. Although many of the projects still need to publish their results beyond the annual reports they must submit to the state authorities.

Recent data on number of nests and number of nesting females that have been reported for three of the index beaches (Isla San José, Cabuyal and Nombre de Jesús) (Fig 8), position the North Pacific of Costa Rica as the most relevant nesting area for this species in the Central American isthmus (Chacon-Chaverri et. al., 2014a; CIT 2018). Even though the number of years of monitoring does not allow to determine a robust population trend of black turtle in Costa Rica, the attention and concern must be called when analyzing how the number of nests and females have been reducing in the last four years.

The population of black turtles in Costa Rica is recently monitored, however, it is very interesting and important for its conservation knowing that according to Dutton et. al. (2014), the population is genetically closely related to the population of Galápagos. He also argued that the presence of ancient endemic haplotypes suggests that the area was not recently colonized and shows signs of a population that remained stable for a long period of time. Thus, the recent nesting data observed in Figure 8 may be evidence of a change that should be considered for immediate attention and particularly when the numbers of nesting in Galapagos are declining (CIT 2018).

### **2.1.2. Marine areas**

By now, the available information on feeding areas and migratory routes of green turtles in Costa Rica is very limited. This is especially due to the fact that the greatest research and conservation efforts have been concentrated mainly on nesting

ecology, identification of females and protection of their nests. In recent years, at least six important foraging areas have been identified for the black turtle in the Costa Rican Pacific, and in which the released information has been very relevant to consider into the conservation efforts that will be developed. These marine areas are: Golfo Dulce (Chacón-Chaverri et. al., 2014a) (Fig. 9a); Gulf of Papagayo (Blanco et. al., 2012b) (Fig. 9b); Santa Elena Bay (Blanco et. al., 2012b) (Fig. 9b); adjacent Matapalito Bay and rather sporadic or stop-over sites such as Coyote and Cabo Blanco (Heidemeyer et. al., 2014; Heidemeyer et. a., 2018) (Fig. 9c).

In the Golfo Dulce, classified as a responsible marine fishing area (Fig. 1b), the availability of food is high throughout the year, so it is not surprising that this has been determined as an important habitat for adult green turtles (Chacón-Chaverri et. al., 2014a). Other relevant information is that turtles that were captured and tagged in the Gulf have not been reported yet on Costa Rican nesting beaches, not even found dead or incidentally captured; so, the origin of the individuals are not known (Chacón-Chaverri et. al., 2014a). However, recently in Golfo Dulce there have been registered females that were tagged at Nombre de Jesús beach in Costa Rica and two turtles with tags from Quinta Playa, Isla Isabela Galapagos Islands, which reinforces the importance of the Gulf as a feeding habitat for green turtles regionally. Matapalito and Santa Elena Bay on the other hand, host green turtle populations of distinct natal origins (Heidemeyer et al., 2014), including from the largest regional nesting rookery found in Colola, Mexico (Heidemeyer et al., 2018).

On the other hand, satellite information has shown that green turtles from Mexico and Galapagos migrate to foraging areas in Central America (Hart et. al., 2015) and, according to Dutton et. al. (2014), the Costa Rican population is product of multiple colonization paths from antient Central Pacific populations (Hawaii) and more recent immigrations from both the Galapagos and Mexian rookeries. In fact, green turtles tagged in Galapagos have been recorded nesting in beaches of the Costa Rican Pacific (Blanco et. al., 2012b), as well as foraging in Golfo Dulce (Chacón-Chaverri et al. 2014a).

Further north, at playa Nombre de Jesús, an important finding of the green turtle population was discovered. During inter-nesting periods, females stay most of the time near the nesting beach (Blanco et. al., 2012a) and once their egg-laying phase is over, some remain resident in the Gulf of Papagayo and Gulf of Santa Elena, remaining in the region during the non-reproductive phases (Blanco et. al., 2012b; Hart et. al., 2015).

Other interesting information to be considered is that in the other foraging sites for the green turtle, Punta Coyote and Cabo Blanco, juvenile individuals of green turtle predominated with sizes close to adult sizes, which could represent a habitat dominated by subadults close to maturity (Heidemeyer et. al., 2014).

The migratory movements of the green turtles showed at least three different migratory strategies. The first one corresponds to turtles that migrated to waters off the coast of Nicaragua, El Salvador and Guatemala. The second strategy refers to

turtles that moved to Panama and a third, very important for the country, which corresponds to a population that remains resident near its nesting beach (Blanco et. al., 2012b).

All of the above represents a great responsibility and demonstrates that green turtles use marine corridors near the coast to move between nesting sites and feeding sites found in the country and in the Central American isthmus region (Blanco et. al., 2012b), where an interaction occurs between the individuals who congregate, even if they come from different places located at great distances.

## **2.2. Other biological data**

Table 1 shows a summary of important biological data for the specie in the Costa Rican Pacific.

## **2.3. Threats**

### **2.3.1. Nesting sites**

Table 1 shows the threats that are still affecting the green turtles in the Pacific of Costa Rica. As is the case for all sea turtle species, egg poaching is one of the highest impacts and occurs mainly on nesting beaches outside protected wildlife areas. It has been estimated that, in the complex of Nombre de Jesús, one of the most important in the Pacific of Costa Rica (781 nests / year), egg extraction was more than 90% before 2006, year in which the monitoring program and research led by the organization Kuemar, entered the site more consistently. To this day, this percentage of extraction is estimated at 10% (unpublished data), since the presence of personnel is maintained most of the year and relocation of nests is made on the same beach. Despite this, the activity of egg poaching has not been eradicated.

In other important places such as Cabuyal, Los Pargos and Matapalo, egg poaching is still present and decreases during periods of time when there are staff working on the beaches.

High visitation of tourists without control is another threat that begins to be relevant on nesting beaches outside protected areas. In wildlife protected areas, the entry of visitors for the observation of sea turtles is controlled through a legal instrument known as 'regulation of public use'. Nonetheless, outside of protected areas, these prevention tools do not exist, and some tourist activities are carried out without applying good practices. For example, a large number of tourists around a turtle for the observation can cause a negative impact on them. Some just return to the sea, others even stop their egg-laying process.

The coastal development that does not include in its operation, risk analysis and impact mitigation measurements towards critical habitats for sea turtles, remains present as a threat that worries those responsible for the coordination of monitoring and research programs and to the SINAC. However, this concern requires to work



on a governance models for these sites, which requires the participation of all key actors. This is the line of action that is being worked on.

The reproductive success of sea turtles depends largely on the stability of the nesting beaches, and that a good hatching and hatchlings emergence successes occur. In the ocean, good conditions of productivity must exist, which favor the food and energy necessary for them to migrate and lay their eggs on the nesting beaches. The sensitivity of marine turtles to climatic variability is remarkable and makes it essential to consider the impacts of climate change in their national and regional recovery plans. Costa Rica, in the framework of the Inter-American Convention for the Protection and Conservation of Sea Turtles (IAC), has recognized that the effects of climate change impact the nesting and feeding habits of sea turtles, so in some of its index beaches the project called "Pilot Project for IAC Countries Parties for the collection of environmental parameters of their nesting index beaches" will be implemented for a continuous period of 5 years, based on the Resolution on the impacts of the Climate in the Sea Turtle habitats CIT-COP4-2009-R5 (<http://www.iacseaturtle.org/docs/resoluciones> COP4CIT/CIT-COP4-2009-R5ESP\_Final.pdf).

### **2.3.2. Marine areas**

The fact that green turtles are concentrated in areas near nesting beaches, that they use marine corridors near the coast to move towards feeding sites and that some of these sites are located in jurisdictional waters, makes them vulnerable to the impact of anthropogenic activities such as incidental capture by fishing.

### **2.4. Conservation**

From the 41 sites where green turtles are reported, 18 of them are protected by some category of state management, National Wildlife Refuge or National Park. In 19 beaches there is a monitoring and research program of sea turtles, in which the protection of females and nests are carried out. Twelve are the areas that have been created for marine conservation and that are under the administration of SINAC and ten are the marine areas of responsible fishing, under the administration of the National Fisheries Institute. The green turtles could eventually move through these spaces (Fig.1a and 1b).

Other conservation details and priorities that all sea turtle species share can be seen in section 1.4. Table 4 shows a list of monitoring and research programs led by NGOs and state institutions.

### **2.5. Research**

Evaluate the impact of different types of fisheries on foraging habitat, inter-nesting and spaces where sea turtle movement occurs, identifying those areas of greatest interaction.

Promote research techniques to reduce incidental capture of sea turtles.

Marine debris impacts on sea turtles (including ingestion of plastics, ghost gear, microplastics). Impacts of climate change on sea turtle nesting and on its critical habitats.

### **3. RMU: *Lepidochelys olivacea*, Eastern Pacific Ocean (LO-EPO)**

#### **3.1. Distribution, abundance, trends**

##### **3.1.1. Nesting sites**

In the Pacific of Costa Rica, the nesting of *Lepidochelys olivacea* is reported in 65 beaches (Fig. 10), 27 of them are in protected wildlife areas and the remaining 38 are outside protected wildlife areas. It is the most abundant species in the Costa Rican Pacific and the one with the widest range of nesting. For the purposes of this report, information was compiled from 19 important sites (55.3 km of beach length), seven of them considered as index (see Table 1 and Table 2).

Although the seven species of marine turtles share a generalized nesting behavior, they differ in their temporal space patterns. For example, the most unusual of all species is the Olive ridley turtle, which presents two types of reproductive strategy. The solitary nesting, each independent of the other, and the nesting that occurs under an “arribada” (“arrival” in English), in which thousands of females emerge from the sea in a synchronized manner, in mass and for short periods of days (2-7 days) to lay their eggs on the beach (Bernardo and Plotkin 2007). Precisely in two of the Costa Rican beaches this behavior occurs, Ostional and Nancite.

The females that nest in a solitary way do so mostly in defined seasons that coincide with the months of July to November, although there are nestings in months before and after the season. In addition, the arribada happens approximately once a month.

Playa Nancite is a protected beach under the category of National Park. The arribada in this site are smaller and less frequent compared to those occurring in Ostional. According to Valverde et. al. (1998), the population had shown a marked decline between 1987 and 1996. Possibly related to a low success rate in recruitment. A high concentration of nesting females in a small space, resulted in a low production of neonates due to a high mortality of density-dependent eggs, to which were added high concentrations of fungi and bacteria, as well as an important predation (Bernardo and Plotkin, 2007; Honarvar et. al., 2008; Fonseca et. al., 2009). However, Fonseca et. al. (2009) and information compiled for this report (see Table 1), indicate that although the arrival population in Nancite suffered a significant decrease in the last 36 years, it is currently experiencing low but stable numbers.

In Costa Rica, environmental laws prohibit the use of sea turtle eggs, however, in the case of Ostional, a protected beach under the category of Mixed National Wildlife Refuge, it is the only place in the country where the community has a Project for the

Management and Conservation of Olive Ridley sea turtles, whose egg collection is authorized by the State and is the only exception in Costa Rica within the framework of the CIT, according to Resolution CIT-COP7-2015-R1.

The sea turtle management and conservation project has created an adaptive action management model that contributes to the conservation of sea turtles, as well as the sustainable use of a sensitive natural resource such as Olive Ridley eggs. The Ostional Wildlife Refuge has a management plan that operationalizes the project's actions for a period of five years. The Plan contains a regulatory framework with objectives, principles and rules on the governability and implementation of the plan, as well as actions aimed to the management and conservation of the habitat, sea turtles and their eggs. These rules were developed jointly by representatives of the community of Ostional through the Association of Integral Development (ADIO), the Costa Rican Fisheries Institute (INCOPESCA), the National System of Conservation Areas (SINAC) and the University of Costa Rica (UCR) (Orrego and Rodríguez, 2017). In addition, the wildlife refuge administration has the support of an Inter-Institutional Advisory Council and a permanent program of biological monitoring of Olive ridley population.

Even so the arribada in Ostional were discovered in the 70s and since the end of the 80s the legal extraction of eggs by the community is allowed, little scientific information is published. According to Valverde et. al. (2012), the arribada show large intra and interannual fluctuations, so that a particular population trend could not be discerned. However, for Cornelius et. al. (2007) and Plotkin et. al. (2012), the population that nests in Ostional seems stable and may be growing. Given this situation, it is essential to continue monitoring until we have gathered enough information to determine the population trend.

The attention of this species has been focused on arribada beaches. Nevertheless, solitary nesting sites are important and in many of them a monitoring and conservation program has been consolidated, such is the case of the beaches shown in Table 2. According to Dornfeld et. al. (2015), the turtles that nest in a solitary way make an important contribution to the Olive ridley population in the Tropical Eastern Pacific. For example, they found that solitary nesting beaches could be key sites for the birth of males since those laid nests between June to September (rainy season), in their study, were incubated under cooler temperatures than those recorded at arribada beaches, hatching successes were greater and, according to recent data presented in this report, emergency success was greater than that shown at the arribada beaches (see Table 1).

The Olive ridley sea turtle shows low fidelity to solitary nesting sites. This is proven with the low numbers of recaptured individuals at monitoring sites. Even then, the number of nests that are reported at nesting sites is very relevant to the conservation status of the species. So, those identified and reported beaches in this report should, as far as possible, be maintained under a monitoring and protection program for the nests.

### **3.1.2. Marine areas**

Plotkin (2010), who determined that olive ridleys are highly migratory, is one of the most complete studies carried out on the post nesting movements of the olive ridley turtles. The females that nested in Nancite did not follow a migratory corridor and were widely distributed between the jurisdictional waters of Mexico and Peru, where most of the females migrated to deep pelagic waters and others moved near the coast, but also in deep waters (Fig. 11). She also did not observe specific feeding zones for those years of study, but she assumes that the brief stops made by the turtles along the migratory route was a positive indication of the availability of resources. Olive ridley adult turtles spend their lives in ocean waters.

### **3.2. Other biological data**

Table 1 shows a summary of important biological data for the specie in the Costa Rican Pacific.

### **3.3. Threats**

#### **3.3.1. Nesting sites**

Table 1 shows the threats that are still affecting olive ridleys in the Pacific of Costa Rica. As is the case for all sea turtle species, egg poaching is one of the highest impacts and occurs mainly on nesting beaches outside protected wildlife areas. On a nesting beach where there is no human presence to develop activities to protect nests and females, egg poaching will be associated with a high percentage of extraction.

The low percentage of emergency success at arribada beaches (see Table 1) has an impact on the recruitment rates of individuals in olive ridley populations. According to Fonseca et. al. (2009) and Honarvar et. al. (2008), the decrease in the population at Playa Nancite could have been due to low hatching success as a result of a high density of nests on the beach. So, the recruitment for the population was insufficient to balance mortality. In Ostional, the combined effect of high temperatures in the nest and a partial pressure of oxygen (pO<sub>2</sub>) at the beginning of the incubation, resulting from the microbial decomposition of organic matter, influence in the low hatching success (Bezy et. al., 2015).

The reproductive success of sea turtles depends largely on the stability of the nesting beaches, and that a good hatching and hatchlings emergence successes occur. In the ocean, good conditions of productivity must exist, which favor the food and energy necessary for them to migrate and lay their eggs on the nesting beaches. The sensitivity of marine turtles to climatic variability is remarkable and makes it essential to consider the impacts of climate change in their national and regional recovery plans. Costa Rica, in the framework of the Inter-American Convention for the Protection and Conservation of Sea Turtles (IAC), has recognized that the effects of climate change impact the nesting and feeding habits of sea turtles, so in some of its index beaches the project called "Pilot Project for IAC Countries Parties for the

collection of environmental parameters of their nesting index beaches" will be implemented for a continuous period of 5 years, based on the Resolution on the impacts of the Climate in the Sea Turtle habitats CIT-COP4-2009-R5- ([http://www.iacseaturtle.org/docs/resolucionesCOP4CIT/CIT-COP4-2009-R5ESP\\_Final.pdf](http://www.iacseaturtle.org/docs/resolucionesCOP4CIT/CIT-COP4-2009-R5ESP_Final.pdf)).

### **3.3.2. Marine areas**

Bycatch remains one of the major threats to the conservation of olive ridleys in the Tropical Eastern Pacific; dead turtles are frequently observed on nesting beaches, however, published and recent information regarding the impact of fisheries on the populations of sea turtles is scarce. Relevant information was shared by Whoriskey et. al. (2011), who were able to quantify the impact of olive ridley sea turtle bycatch effect on the capture of *Coryphaena hippurus* (Mahi-mahi). They determined that between 1999-2008, 1348 individuals were captured, for an average of 9.05 olive ridleys per 1000 hooks. The mortality reported was low and this was due to the fact that almost all the turtles observed were released. Fishing efforts were concentrated between 19.5 km and 596.2 km from the coast.

On the other hand, Drapp et. al. (2013) estimated that between 1999 and 2010, an amount of 92,300 adult olive ridleys were captured by longline fishing fleet. The impact of these catches on the population is not easy to measure, since according to Swimmer et. al. (2006), released turtles apparently survive and behave normally. An important information to consider in the measures to mitigate threats is that much of the effort of this fishery occurs both near and far from the nesting beaches.

### **3.4. Conservation**

Table 1 shows some of the conservation activities that have been implemented in the country for the conservation of olive ridley sea turtles. Of the 65 reported sites where nesting occurs, 27 of them are within a protected wildlife area. Twelve are the areas that have been created for marine conservation and that are under the administration of SINAC, and ten are the marine areas of responsible fishing under the administration of the National Fisheries Institute. The olive ridleys could eventually move within these spaces (Fig. 1a and 1b).

Other conservation details and priorities that are shared for all species of marine turtles can be seen in section 1.4. Table 4 shows a list of monitoring and research programs led by NGOs and government institutions.

### **3.5. Research**

1. Evaluate the impact of different types of fisheries on foraging habitat, inter-nesting and spaces where sea turtle movement occurs, identifying those areas of greatest interaction.
2. Promote research on techniques to reduce the incidental capture of sea turtles.

3. Marine debris impacts on sea turtles (including ingestion of plastics, ghost gear, microplastics)

4. Impacts of climate change on sea turtle nesting and on its critical habitats.

#### **4. RMU: *Eretmochelys imbricata*, Eastern Pacific Ocean (EI-EPO)**

##### **4.1. Distribution, abundance, trends**

###### **4.1.1. Nesting sites**

The information published on hawksbill turtles in the Pacific of Costa Rica is very scarce (see Table 1). The nesting of this species is reported and in a sporadically way in 15 sites of the Pacific coast (Fig. 12), 8 of them are in protected wildlife areas and 7 outside protected areas. For the purposes of this report, the information was collected from 3 sites, two of which are specifically foraging areas, and one a nesting beach. Historical data cites that between January 1982 to May 2009, only 48 individuals were observed nesting in Costa Rica (Gaos et. al., 2010). For the period comprised between 2016-2018 in Playa Rajada, North Pacific, only 3 nests per year were reported (see Table 2). According to Chacón-Chaverri et. al. (2014b), in the South Pacific there are less than 25 nests per year. The foregoing highlights the vulnerability of the species in the Costa Rican Pacific.

###### **4.1.2. Marine areas**

Information on feeding sites or aggregation of hawksbill turtles is also scarce in the country, although it is higher than what is published on nesting beaches. In recent years, at least five important foraging areas have been identified for juvenile, subadult and adult individuals of the hawksbill turtle in the Costa Rican Pacific. This information is very relevant to be considered in conservation efforts that has been developed. These marine areas are: Golfo Dulce (Chacón-Chaverri et. al., 2014b); Cabo Blanco (Heidemeyer et. al., 2014); Punta Coyote (Carrión-Cortés et. al., 2013); Punta Pargos (Chacón-Chaverri et. al., 2014b; Heidemeyer et. al., 2014) and Bahía Matapalito (Heidemeyer et. al., 2014) (Fig. 9).

Unlike the low numbers in the amount of nesting females registered on nesting beaches, Chacón-Chaverri et. al. (2014b) reported a catch of 62 individuals in the Golfo Dulce for the period 2010-2013. An important fact is that the greatest number of captures occurred when the greatest sampling effort was presented. In this aggregation site, the individuals captured were mostly adults and are likely to be feeding on macro and micro invertebrates associated with seagrasses present in the Gulf.

A different situation was presented at Punta Coyote, where most of the individuals captured were juveniles and many of small sizes, which suggests that it is a recruitment site (Carrión-Cortés et al., 2013). On the other hand, between 2010 and

2013, Heidemeyer et. al. (2014) captured a total of 28 individuals in the sampling sites of their study, in this case all were juveniles (Fig. 9c). According to the available information, the hawksbill turtles confirm fidelity to the Punta Coyote and Golfo Dulce sites, while Matapalito Bay seems to be an important site for its development.

## **4.2. Other biological data**

Table 1 shows a summary of important biological data for the specie in the Costa Rican Pacific.

## **4.3. Threats**

### **1.3.1. Nesting sites**

Table 1 shows the threats that are still affecting hawksbill turtles in the Pacific of Costa Rica. As it happens for all species of sea turtles, egg poaching, climate change, pollution, coastal development without control, are present threats in the Costa Rican Pacific coast.

A threat that persists in the region is the furtive capture for the use of the shell, making crafts for commercial purposes. Although in the Pacific of Costa Rica it is not common to capture the species for these purposes, the craft trade does occur.

### **1.3.2. Marine areas**

Bycatch remains one of the major threats to the conservation of hawksbill in the Tropical Eastern Pacific, however, published and recent information regarding the impact of fisheries on the populations of sea turtles is scarce.

## **4.4. Conservation**

From the 15 sites in which hawksbill turtle has been reported, 8 of them are protected under some category of government management, National Wildlife Refuge or National Park. In 7 sites there is a monitoring and research program for sea turtles at least during the peak of the season. Twelve are the areas that have been created for marine conservation and that are under the administration of SINAC and ten are the marine areas of responsible fishing, under the administration of the National Fisheries Institute. Through these spaces the hawksbill turtles could eventually move (Fig.1a, 1b).

Other conservation details and priorities that are shared for all species of marine turtles can be seen in section 1.4. Table 4 shows a list of monitoring and research programs led by NGOs and government institutions.

## **4.5. Research**

1. Evaluate the impact of different types of fisheries on foraging habitat, inter-nesting and spaces where sea turtle movement occurs, identifying those areas of greatest interaction.

2. Promote research on techniques to reduce the incidental capture of sea turtles.

3. Marine debris impacts on sea turtles (including ingestion of plastics, ghost gear, microplastics)

4. Impacts of climate change on sea turtle nesting and on its critical habitats.

### **Acknowledgements**

We express our deepest gratitude to all the people, NGOs, officials of SINAC, Incopecsa, Coastguards and donors who with their effort and commitment make it possible for the country to consolidate a process of conservation, research and monitoring of sea turtles. Special thanks to our research assistants, volunteers, collaborators of the communities, as well as to Roxana Pizarro, Fabian Bonilla, Adrián Mora and Martin Mendez.



**Table 1.** Main biology and conservation aspects of sea turtles in the Costa Rican Pacific.

RMU:	(CM) Eastern Pacific	Ref #	(LO) arribadas-Eastern Pacific	Ref #	(LO) solitarias-Eastern Pacific	Ref #	(DC) Eastern Pacific	Ref #	(Ei) Eastern Pacific
<b>Occurrence</b>									
Nesting sites	Y	2,26,29,30,34	Y	PS,2,40	Y	PS,2,58	Y	PS,2,3,4,57	N
Pelagic foraging grounds	N	PS	N	PS	N	PS	N	PS	N
Benthic foraging grounds	JA	33,34,54,55	N	PS	N	PS	N	PS	JA
<b>Key biological data</b>									
Nests/yr: recent average (range of years)	1978(2014-2018)	PS,2,30	955434 (2014-2018)	PS,2	2603 (2014-2018)	PS,2	206 (2014-2018)	PS,2	3 (2016-2018)
Nests/yr: recent order of magnitude	5-1698	PS	49383- 1390985	PS	53-4283	PS	1-171	PS	unknown
Number of "major" sites (>20 nests/yr AND >10 nests/km yr)	11	PS	2	PS	15	PS	1	PS	0
Number of "minor" sites (<20 nests/yr OR <10 nests/km yr)	5	PS	0	PS	2	PS	5	PS	1
Nests/yr at "major" sites: recent average (range of years)									
Nests/yr at "minor" sites: recent average (range of years)									
Total length of nesting sites (km)	25.2	PS	8.4	PS	46.9	PS	25.4	PS	unknown
Nesting females / yr	597	PS	584418	PS	2506	PS	34.8	PS	unknown
Nests / female season (N)	3.16	PS	2.2	PS	1,65 (1929)	PS	4,11 (>110)	PS	unknown
Female remigration interval (yrs) (N)	2,6(63)	PS	unknown		unknown		3.65	17	unknown
Sex ratio: Hatchlings (F / Tot) (N)	unknown		unknown		unknown		0.85	27	unknown
Sex ratio: Immatures (F / Tot) (N)	unknown		unknown		unknown		unknown		unknown
Sex ratio: Adults (F / Tot) (N)	unknown		unknown		unknown		unknown		0.66 (57)
Min adult size, CCL or SCL (cm)	79.20	PS	60,75 (3083)	PS	66,5 (3037)	PS	144	PS	58.00
Age at maturity (yrs)	20-30	PS							
Clutch size (n eggs) (N)	73,6(3955)	PS	92,7 (8484)	PS	88,9 (3688)	PS	66,3 (706)	PS	unknown
Emergence success (hatchlings/egg) (N)	0,85 (2532)	PS	0,26 (8484)	PS	0,79 (6295)	PS	0.28 (>1000)	PS	unknown
Nesting success (Nests/ Tot emergence tracks) (N)	0,60 (5154)	PS	unknown		unknown		0.90	PS	unknown

<b>Trends</b>									
Recent trends (last 20 yrs) at nesting sites (range of years)	unknown		Stable	PS, 40	unknown	PS	Declining (90%)(1988-2018)	3,57,64	Declining
Recent trends (last 20 yrs) at foraging grounds (range of years)	unknown		n/a		unknown	PS	n/a		n/a
Oldest documented abundance: nests/yr (range of years)	n/a		Y	38, 42	unknown	PS	Y	8,9,,6	n/a
<b>Published studies</b>									
Growth rates	N	PS	N	PS	N	PS	Y	62	N
Genetics	Y	29,54	N	PS	N	PS	Y	60	Y
Stocks defined by genetic markers	Y	29,34,54	N	PS	N	PS	Y		Y
Remote tracking (satellite or other)	Y	26	N	PS	N	PS	Y	10,11,12	N
Survival rates	N		N	PS	N	PS	Y		N
Population dynamics	N		N	PS	N	PS	Y	3,4,27,57	N
Foraging ecology (diet or isotopes)	Y	PS	N	PS	N	PS	Y	59	Y
Capture-Mark-Recapture	Y	PS,31	Y	PS	Y	PS	Y	PS,4,5,6,7,8	Y
<b>Threats</b>									
Bycatch: presence of small scale / artisanal fisheries?	Y (SN, OTH)	PS	Y(PLL, ST,)	PS	Y(PLL, ST,)	PS	N		Y (SN, OTH)
Bycatch: presence of industrial fisheries?	Y (PLL, SN, BT)		Y(PLL, ST,)	PS	Y(PLL, ST,)	PS	N		Y (PLL, SN, BT)
Bycatch: quantified?	N		10 (PLL)/9,4 per 1000 hooks (Mahi mahi fisheries)	PS,48, 49	10 (PLL)/9,4 per 1000 hooks (Mahi mahi fisheries)	PS, 48,49	N		N
Take. Intentional killing or exploitation of turtles	N		N	PS	N	PS	N		Y (2-5 per year)
Take. Egg poaching	Y	2	Y	PS	Y	PS	Y	57	Y
Coastal Development. Nesting habitat degradation	Y	2	Y	PS	Y	PS	Y	14	Y
Coastal Development. Photopollution	Y	2	Y	PS	Y	PS	Y		Y
Coastal Development. Boat strikes	Y (2-5 per year)	2	Y (7-10 Per year)	PS	Y (7-10 Per year)	PS	Y		Y (2-5 per year)
Egg predation	Y	PS	Y	PS	Y	PS	Y		Y
Pollution (debris, chemical)	Y	2	Y	PS	Y	38	Y	65	Y
Pathogens	Y	2	Y	PS	Y	PS	n/a		Y

Climate change	Y	2	Y	PS	Y	PS	Y	15,16,20,2 1,66,67,68	Y
Foraging habitat degradation	Y (Contaminants)	2	Y	PS	Y	PS	N		Y (Contaminants)
Other	Y (Ghost fishing gear)	PS	Artisanal fisheries	PS	Artisanal fisheries	PS	N		Y (Ghost fishing gear)
<b>Long-term projects</b>									
Monitoring at nesting sites	Y		Y	PS	Y	PS	Y		Y
Number of index nesting sites	5	2	2	PS	1	PS	1		0
Monitoring at foraging sites	Y	31,34,5 4,55,56	n/a		n/a		n/a		Y
<b>Conservation</b>									
Protection under national law	Y	2	Y	2	Y	2	Y	2	Y
Number of protected nesting sites (habitat preservation)	4	PS	2	PS	3	PS	9	PS	8
Number of Marine Areas with mitigation of threats	22	PS	22	PS	22	PS	22	PS	22
Long-term conservation projects (number)	19	PS	2	PS	17	PS	6	PS	3
In-situ nest protection (eg cages)	Y	PS	Y	PS	Y	PS	Y	PS	Y
Hatcheries	Y	PS	Y	PS	Y	PS	Y	PS	N
Head-starting	N	PS	N	PS	N	PS	N	PS	N
By-catch: fishing gear modifications (eg, TED, circle hooks)	Y (TED)	PS	N	PS	N	PS	N	PS	Y (TED)
By-catch: onboard best practices	Y	PS	N	PS	N	PS	N	PS	Y
By-catch: spatio-temporal closures/reduction	N	PS	N	PS	N	PS	N	PS	N
Other	N	PS	N	PS	N	PS	N	PS	N

**Table 2.** Sea turtle nesting beaches in the Costa Rican Pacific.

RMU / Nesting beach name	Index site	Nests/yr: recent average (range of years)	Central point		Length (km)	% Monitored	Reference #	Monitoring Level (1-2)	Monitoring Protocol (A-F)
			Long	Lat					
<b>CM-NW IND</b>									
Nombre de Jesús-Zapotillal	Y	655 (2014-2018)	-85.834599	10.39442	1.7	100	PS	1	D
Cabuyal	Y	237 (2014-2018)	-85.653405	10.675365	1.4	100	PS	1	D
Isla San José	Y	597 (2014-2017)	-85.912374	10.856928	0.125	100	PS	1	D
Nancite	N	15 (2014-2018)	-85.711894	10.809324	1.05	100	PS	1	D
Naranjo	N	35 (2014-2018)	-85.699344	10.805686	4	50	PS	2	D
Coyotera	N	5 (2016-2018)	-85.721481	11.041878	0.900	100	PS	1	D
Coquito	N	9,5 (2017-2018)	-85.732365	11.045944	0.350	100	PS	1	D
El Jobo	N	68 (2016-2018)	-85.734743	11.033851	0.750	100	PS	1	D
Rajadita	N	25 (2016-2018)	-85.75139	11.025429	0.300	100	PS	1	D
Rajada	N	30 (2016-2018)	-85.746064	11.028376	0.800	100	PS	1	D
Piro	N	49 (2014-2018)	-83.338702	8.3954722	2	100	PS	1	D
Pejeperro	N	168(2014-2018)	-83.371519	8.4073861	4.5	100	PS	1	D
Junquillal	N	15(2015-2018)	-85.809437	10.161793	5.3	100	PS	1	D

Pargos (Avellanas, Lagartillo, Negra, Callejones, Blanca)	N	108 (2012-2018)	- 85.83633 2	10.2015 12	7.7	100	PS	1	D
<b>DC-NW IND</b>									
Parque Nacional Marino Baulas (Grande, Ventanas y Langosta)	Y	125 (2013/14-2017/18)	- 85.84343 2	10.3277 54	6	100	PS	1	D
Ostional	N	23 (2004-2015)	- 85.70040 3	9.99391 3	7	100	9	1	D
Nombre de Jesús y Zapotillal	N	10 (2010-2018)	- 85.83459 9	10.3944 2	1.7	100	PS	1	D
Cabuyal	N	16 (2013/14-2017/18)	- 85.65340 5	10.6753 65	1.4	100	PS	1	D
Naranjo	N	18 (2014-2018)	- 85.69934 4	10.8056 86	4	95	PS	2	D
Junquillal	N	17(2014-2018)	- 85.80943 7	10.1617 93	5.3	100	PS	1	D
<b>LO-NW IND</b>									
Nancite	Y	81455 (2014-2018)	- 85.71189 4	10.8093 24	1.05	100	PS	1	F
Naranjo	N	764 (2014-2018)	- 85.69934 4	10.8056 86	4	50	PS	2	
Ostional	Y	873979 (2014-2018)	- 85.70040 3	9.99391 3	7	100	PS	1	F
Camaronal	Y	2076(2014-2018)	- 85.44492 4	9.86236	3	100	PS	1	D
Rajada	N	67 (2016-2018)	- 85.74606 4	11.0283 76	0.900	100	PS	1	D
Rajadita	N	16 (2016-2018)	-85.75139	11.0254 29	0.300	100	PS	1	D

El Jobo	N	18 (2016-2018)	- 85.73474 3	11.0338 51	0.750	100	PS	1	D
Coquito	N	45,5 (2017-2018)	- 85.73236 5	11.0459 44	0.350	100	PS	1	D
Coyotera	N	78,3 (2017-2018)	- 85.72148 1	11.0418 78	0.900	100	PS	1	D
San Miguel	Y	6000 (1998-2018)	- 85.31140 2	9.81221	2.5	100	PS	1	D
Costa de Oro	Y	2400 (2012-2018)	- 85.28491 9	9.79608 9	4.6	100	PS	1	D
Bejuco	Y	2000 (2016-2018)	- 85.33284 2	9.82271 9	3.5	100	PS	1	D
Corozalito	Y	18000 (2008- 2018)	-85.37777	9.84790 4	0.800	100	PS	1	D
Piro	N	515(2014-2018)	- 83.33870 2	8.39547 22	2	100	PS	1	D
Pejeperro	N	707(2014-2018)	- 83.37151 9	8.40738 61	4.5	100	PS	1	D
Playa Montezuma	N	1403 (2011-2018)	- 85.06362 8	9.65801 38	0.8	100	PS	1	D
Playa Buena Vista	N	461 (2017-2018)	- 85.94133 3	10.4686 41	1.8	100	PS	1	D
Junquillal	N	229(2015-2018)	- 85.80943 7	10.1617 93	5.3	100	PS	1	D
Hermosa	N	1424 (2002-2011)	- 84.58694 78	9.57278 56	8	50	22	2	D
<b>Ei-NW IND</b>									
Rajada	N	3 (2016-2018)	- 85.74606 4	11.0283 76	0.8	100	PS	1	D

**Table 3.** International conventions protecting sea turtles and signed in Costa Rica.

International Conventions	Signed	Binding	Compliance measured and reported	Species	Conservation actions	Relevance to sea turtles
Inter-American Convention (IAC) for the Protection and Conservation of Sea Turtles	Y	Y	Y	ALL		
Convention on International Trade in Endangered Species of Wild Fauna and Flora (CITES)	Y	Y	Y	ALL	Deincentivizes harvest of sea turtle products.	Prohibits international trade of sea turtle products.
The RAMSAR Convention	Y	Y	Y	ALL	It is intended to join efforts to build capacities in the Contracting Parties of both Conventions to achieve the rational use of Ramsar Sites, which contain essential habitats for sea turtles.	The Inter-American Convention for the Protection and Conservation of Sea Turtles (IAC) and the Convention on Wetlands (Ramsar, Iran 1971) signed in July 2012, a Memorandum of Understanding (MoU) between the Secretariat of the Ramsar Convention and the Secretariat pro tempore of the CIT. The signature of this MOU responds to the recognition of the threatened status of sea turtle species in the Americas and the knowledge that the critical habitats (feeding, reproduction, migration and nesting) of these species are part of marine-coastal wetlands. Some of which are on the List of Wetlands of International Importance or are potential areas for designation. This agreement is under review for renewal.
Convention for the Conservation of Biodiversity and Protection of Wild Protected Areas in Central America	Y	Y	Y	ALL	Its actions are aimed to conserve biological diversity and the biological resources of the Central American region by means of sustainable use.	Develop Monitoring programs, ecosystem protection, sustainable use, creation of protected areas

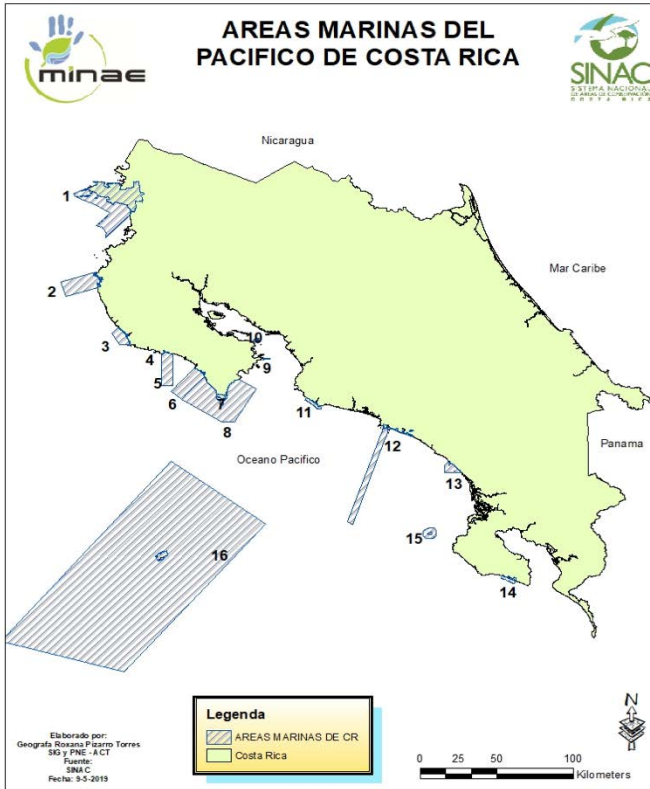
Convention on Biological Diversity	Y	Y	Y	ALL	Its actions are aimed at the conservation of biological diversity, the sustainable use of its components and the fair and equitable participation in the benefits derived from the use of genetic resources, through, among other things, adequate access to these resources, and an appropriate transfer of relevant technologies, taking into account all rights to these resources and technologies, as well as through appropriate financing.	Establish a system of protected areas or areas where special measures must be taken to conserve biological diversity. It will promote the protection of ecosystems and natural habitats and the maintenance of viable populations of species in natural environments
Convention on Fishing and Conservation of Living Resources of the High Seas	Y	Y	Y	ALL	All States have the duty to adopt, or to cooperate with other States in adopting, such measures for their respective nationals as may be necessary for the conservation of the living resources of the high seas.	The problems related to the conservation of the living resources of the high seas are such that there is a clear need to resolve them, whenever possible, on the basis of international cooperation through the concerted action of all States.
United Nations Convention on the Law of the Sea	Y	Y	Y	ALL	Agreement that is aimed at resolving, in a spirit of mutual understanding and cooperation, all issues related to the law of the sea and aware of the historical importance of this Convention as an important contribution to the maintenance of peace, justice and progress for all the peoples of the world.	
Code of Conduct for Responsible Fisheries of the FAO Committee on Fisheries	Y	Y	Y	ALL	Serve as an instrument of reference to help States to establish or to improve the legal and institutional framework required for the exercise of responsible fisheries and in the formulation and implementation of appropriate measures; Promote protection of living aquatic resources and their environments and coastal areas; provide standards of conduct for all persons involved in the fisheries sector.	It should help to reduce the impact of fisheries on sea turtles



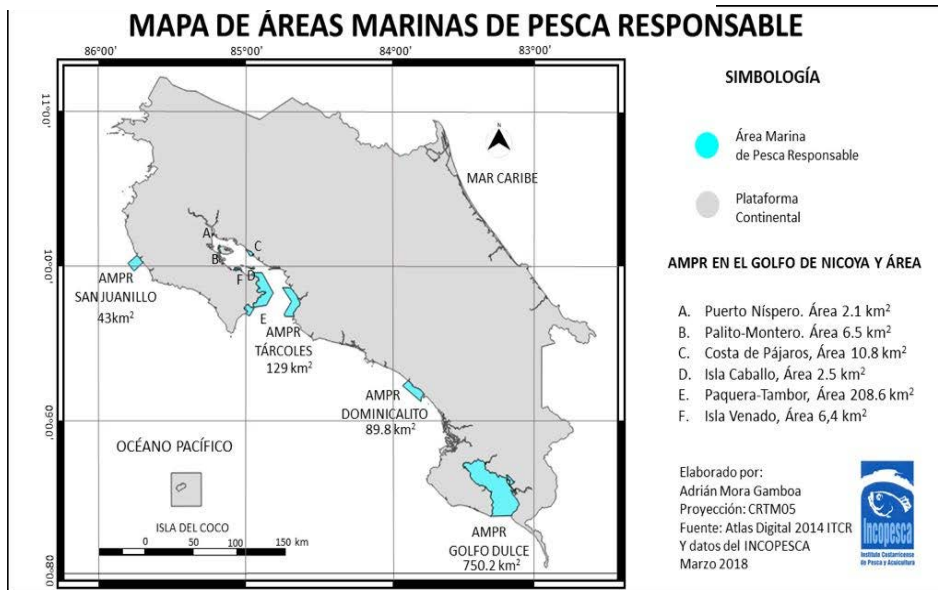
United Nations Framework Convention on Climate Change	Y	Y	Y	ALL	Its actions are aimed at achieving the stabilization of greenhouse gas concentrations in the atmosphere at a level that prevents dangerous anthropogenic interference with the climate system.	Climate change has become one of the main threats to sea turtles and biological processes. High temperatures negatively affect several aspects of the life cycle of these species, both on the beach and in the sea, so that the increase in temperature due to climate change can be highly detrimental to the future of their populations.
---	---	---	---	-----	--	--

**Table 4.** Organizations and agencies related with sea turtle research and conservation in the Costa Rican Pacific.

Organization	Contact person	e-mail
Reserva Playa Tortuga	Oscar Brenes	<a href="mailto:oscarbreari@gmail.com">oscarbreari@gmail.com</a>
Fundación Corcovado	Aida García Solá	<a href="mailto:aida@corcovadofoundation.org">aida@corcovadofoundation.org</a>
Comité para la Conservación de las Tortugas Marinas de Corcovado (COTORCO)	Pilar Bernal	<a href="mailto:cotorco@adicorncovado.org">cotorco@adicorncovado.org</a>
Latin American Sea Turtle ( LAST)	Luis Fonseca	<a href="mailto:luisfonsecalopez@gmail.com">luisfonsecalopez@gmail.com</a>
WIDECAST	Didiher Chacón	<a href="mailto:dchacon@widecast.org">dchacon@widecast.org</a>
Conservación OSA	Mónica Espinoza Miralles	<a href="mailto:monicaespinoza@osaconservation.org">monicaespinoza@osaconservation.org</a>
Asociación Vecinos Punta Banco		<a href="mailto:puntabancoambiental@gmail.com">puntabancoambiental@gmail.com</a>
The Leatherback Trust	María del Pilar Santidrian-Tomillo	<a href="mailto:bibi@leatherback.org">bibi@leatherback.org</a>
Asociación Kuemar	Elizabeth Vélez	<a href="mailto:evelez@kuemar.org">evelez@kuemar.org</a>
SINAC/ACT	Rotney Piedra	<a href="mailto:rotney.piedra@sinac.go.cr">rotney.piedra@sinac.go.cr</a>
Sea Turtle Forever	Nancy Tankersley	<a href="mailto:akwildguide@yahoo.com">akwildguide@yahoo.com</a>
ASVO	Greivin Fallas	<a href="mailto:jipifallas@yahoo.com">jipifallas@yahoo.com</a>
Asociación Vida Verdiazul	Valerie Guthrie	<a href="mailto:valerie@verdiazulcr.org">valerie@verdiazulcr.org</a>
CREMA / Turle Trax	Isabel Naranjo	<a href="mailto:inaranjo@cremacr.org">inaranjo@cremacr.org</a>
Cirenas	Keylin Torres	<a href="mailto:info@cirenas.org">info@cirenas.org</a>
Refugio Nacional Mixto de Vida Silvestre Romelia	Oscar Cubero Vasquez	<a href="mailto:samanea88@gmail.com">samanea88@gmail.com</a>
Equipo Tora Carey /Universidad de Costa Rica	Maike Heidemeyer	<a href="mailto:maike.heidemeyer@gmail.com">maike.heidemeyer@gmail.com</a>
Refugio Nacional Mixto de Vida Silvestre Barú	Alberto Villarreal Bogarín	<a href="mailto:info@haciendabaru.org">info@haciendabaru.org</a>
Tambor Bay Turtles	Javier Carazo	<a href="mailto:carazo.javier@gmail.com">carazo.javier@gmail.com</a>



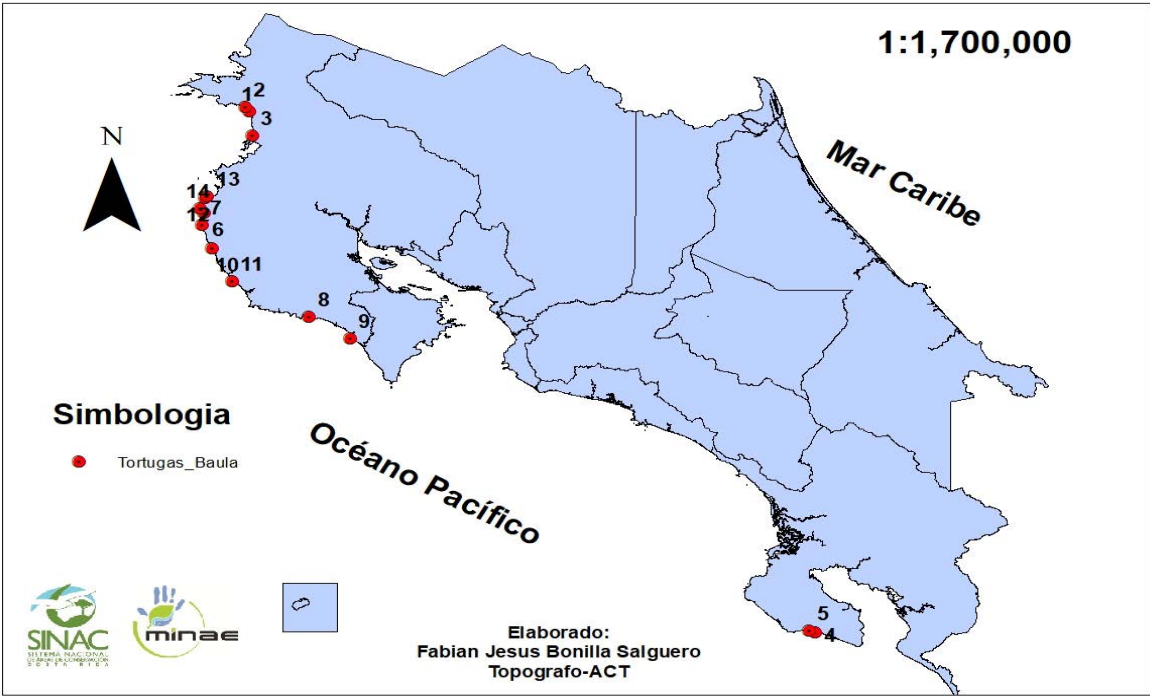
No.	NOMBRE	CATEGORIA DE MANEJO
1	Santa Rosa	Parque Nacional
2	Marino las Baulas de Guanacaste	Parque Nacional
3	Ostional	Refugio Nacional de Vida Silvestre
4	Isla Chora	Refugio Nacional de Vida Silvestre
5	Camaronal	Refugio Nacional de Vida Silvestre
6	Caletas Ario	Refugio Nacional de Vida Silvestre
7	Cabo Blanco	Reserva Natural Absoluta
8	Cabo Blanco	Area Marina de Manejo
9	Islas Negritos	Reserva Biologica
10	Isla San Lucas	Refugio Nacional de Vida Silvestre
11	Playa Hermosa-Punta Mala	Refugio Nacional de Vida Silvestre
12	Manuel Antonio	Parque Nacional
13	Marino Ballena	Parque Nacional
14	Pejeperro	Refugio Nacional de Vida Silvestre
15	Isla del Cano	Reserva Biologica
16	Isla del Coco	Parque Nacional



**Figure 1.** a). Map of Marine Protected Areas and Marine Management Areas, Pacific of Costa Rica (Source: SINAC); b). Marine Areas of Responsible Fishing, Pacific of Costa Rica (Source: INCOPESCA).



**Figure 2.** Nesting beaches of sea turtles in the Pacific and Caribbean coast of Costa Rica.



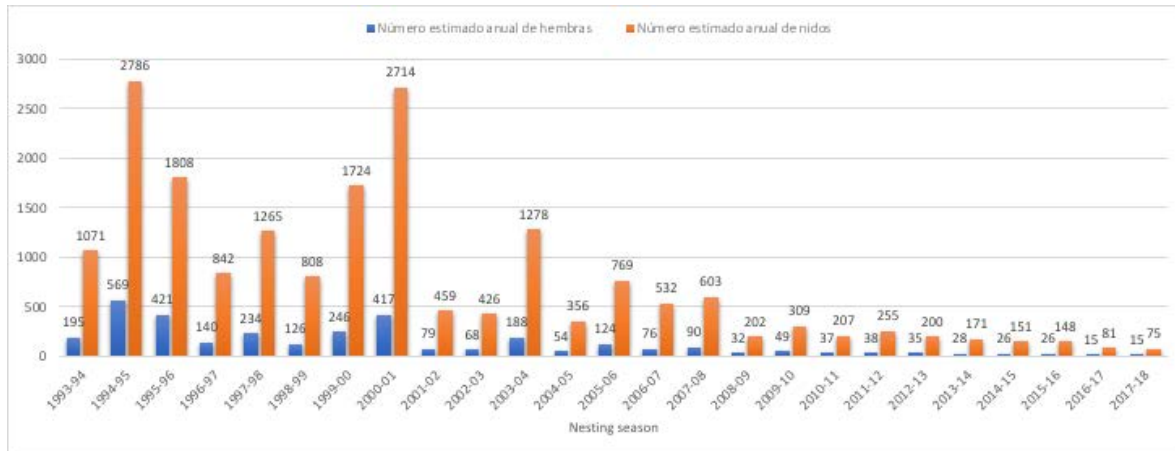
### Simbologia

- <all other values>

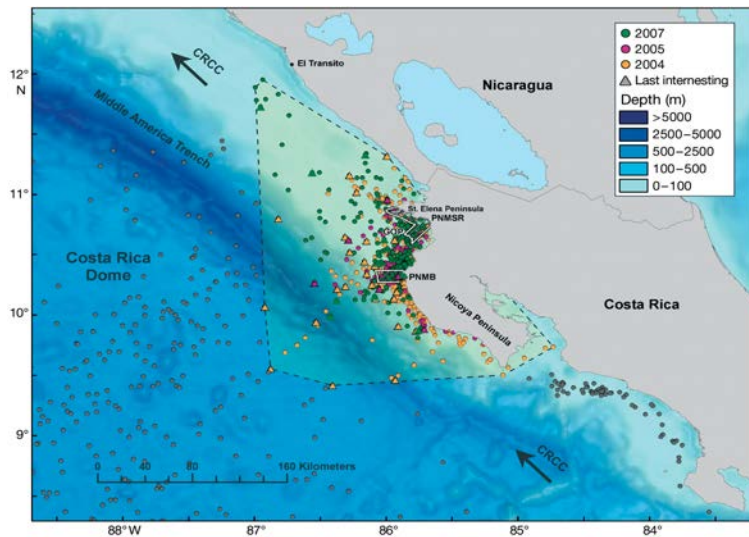
#### Numero, Nombre de Playa, Area Conservacion

- |                            |                           |                               |
|----------------------------|---------------------------|-------------------------------|
| • 1, Nancite, ACG          | • 13, Playa Minas, ACT    | • 5, Playa La Leona, ACOSA    |
| • 10, Junquillal, ACT      | • 14, Playa Ventanas, ACT | • 6, Playa Grande, ACT        |
| • 11, Ostional, ACT        | • 2, Playa Naranjo, ACG   | • 7, Langosta, ACT            |
| • 12, Nombre de Jesús, ACT | • 3, Cabuyal, ACG         | • 8, Camaronal, ACT           |
|                            | • 4, Carate, ACOSA        | • 9, Playas Ario Caletas, ACT |

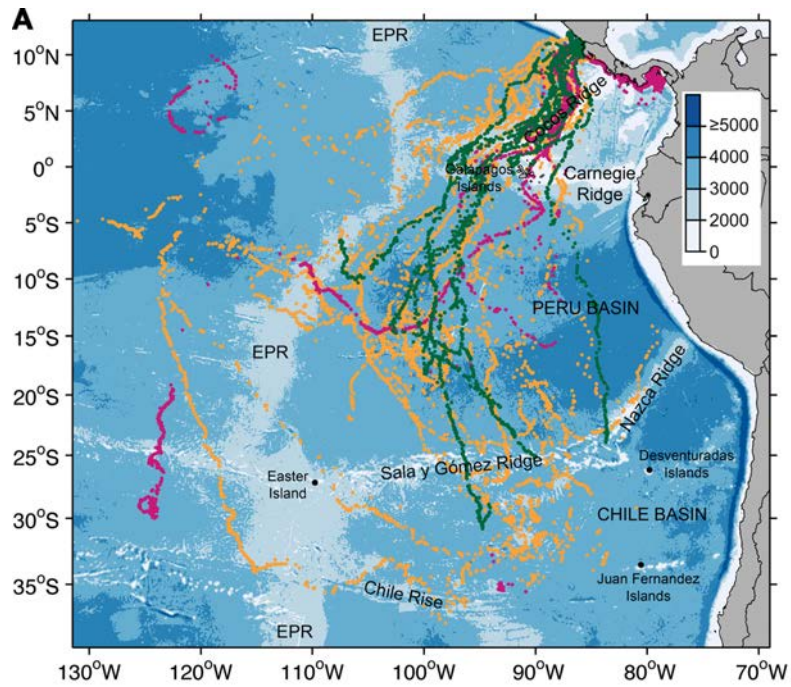
**Figura 3.** Nesting beaches where leatherbacks are reported.



**Figure 4.** Estimated anual number of females and estimated anual number of nest. Source from TLT, KUEMAR, SINAC.

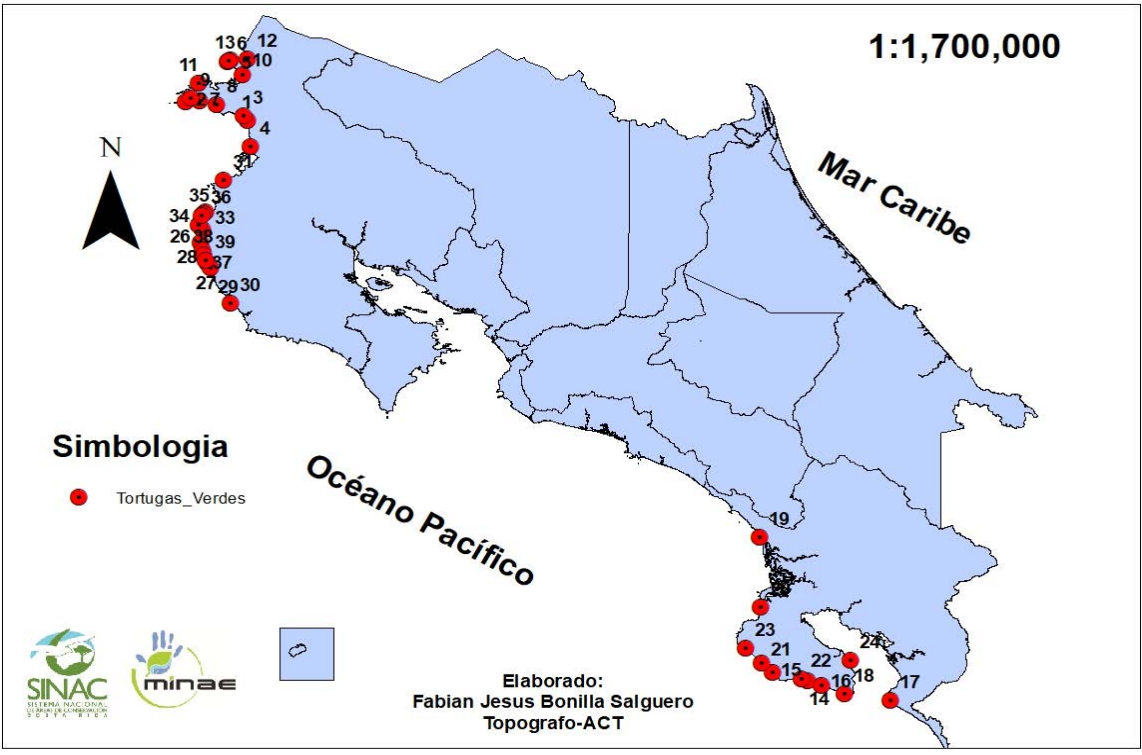


**Figure 5.** The polygon shows the area where the leatherbacks move during their interesting period. (Map taken from Shillinger et. al., 2010).



**Figure 6.** Migration route. Satellite transmission positions for *Dermochelys coriacea* from 2004, 2005 and 2007 (**Map taken from Shillinger et. al., 2008**).

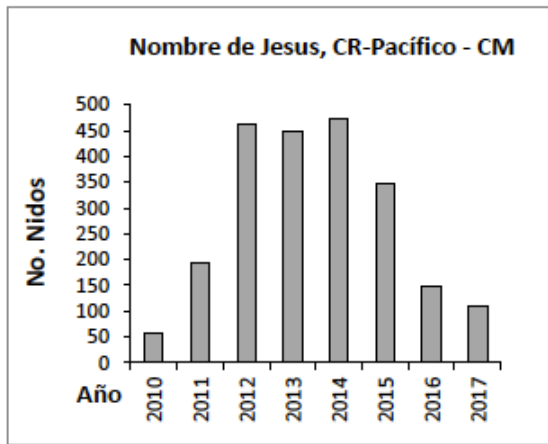
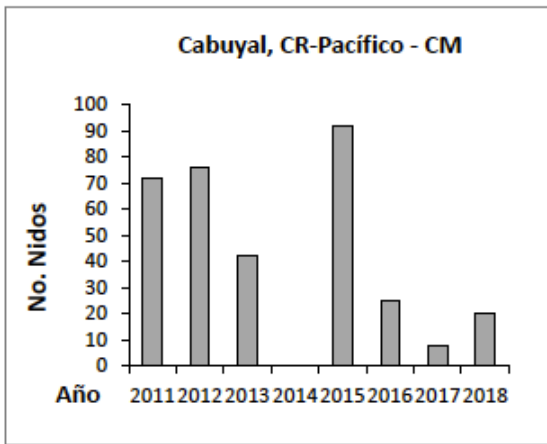




**Simbologia**

- <all other values>
- 1, Nancite, ACG
- 10, Playa Junquillal, ACG
- 11, Playa Blanca, ACG
- 12, Coyotera, ACG
- 13, Rajadita, ACG
- 14, Carate, ACOSA
- 15, Sirena, ACOSA
- 16, Pejeperro, ACOSA
- 17, Punta Banco, ACOSA
- 18, Playa Piro, ACOSA
- 19, Playa Garza, ACOSA
- 2, Isla San José, ACG
- 20, Playa Ganado, ACOSA
- 21, Playa Corcovado, ACOSA
- 22, Playa La Leona, ACOSA
- 23, Playa Llorona, ACOSA
- 24, Playa Preciosa-Platanares, ACOSA
- 25, Playa Grande, ACT
- 26, Langosta, ACT
- 27, Playa Blanca, ACT
- 28, Playa Callejones, ACT
- 29, Junquillal, ACT
- 3, Playa Naranjo, ACG
- 30, Ostional, ACT
- 31, Matapalo, ACT
- 32, Nombre de Jesús, ACT
- 33, Playa Minas, ACT
- 34, Playa Ventanas, ACT
- 35, Playa Real, ACT
- 36, Playa Onda, ACT
- 37, Playa Avellanas, ACT
- 38, Playa Lagartillo, ACT
- 39, Playa Negra, ACT
- 4, Cabuyal, ACG
- 5, El Jobo, ACG
- 6, Playa Rajada, ACG
- 7, Playa Colorada, ACG
- 8, Playa Potrero Grande, ACG
- 9, Isla Pelada, ACG

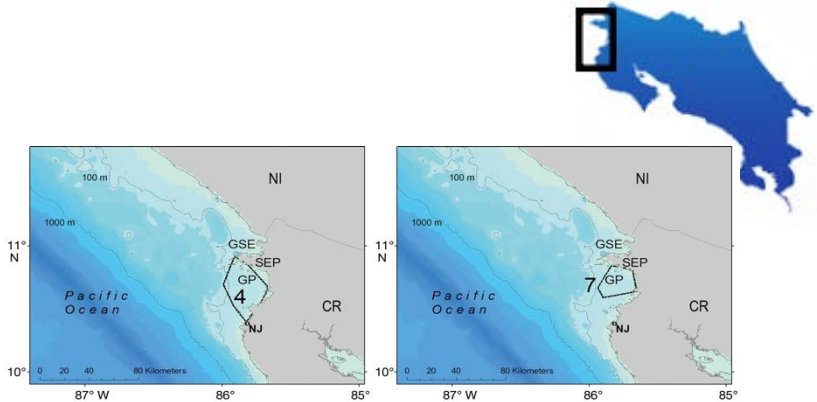
**Figure 7.** Nesting beaches where green turtles are reported.



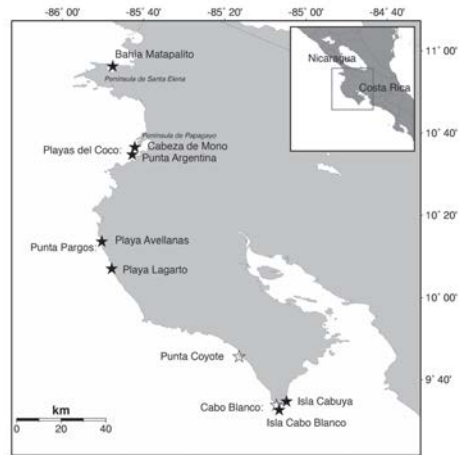
**Figure 8.** Number estimated of green turtle nest in index beaches (Cabuyal, Nombre de Jesús) (CIT 2018).



a)

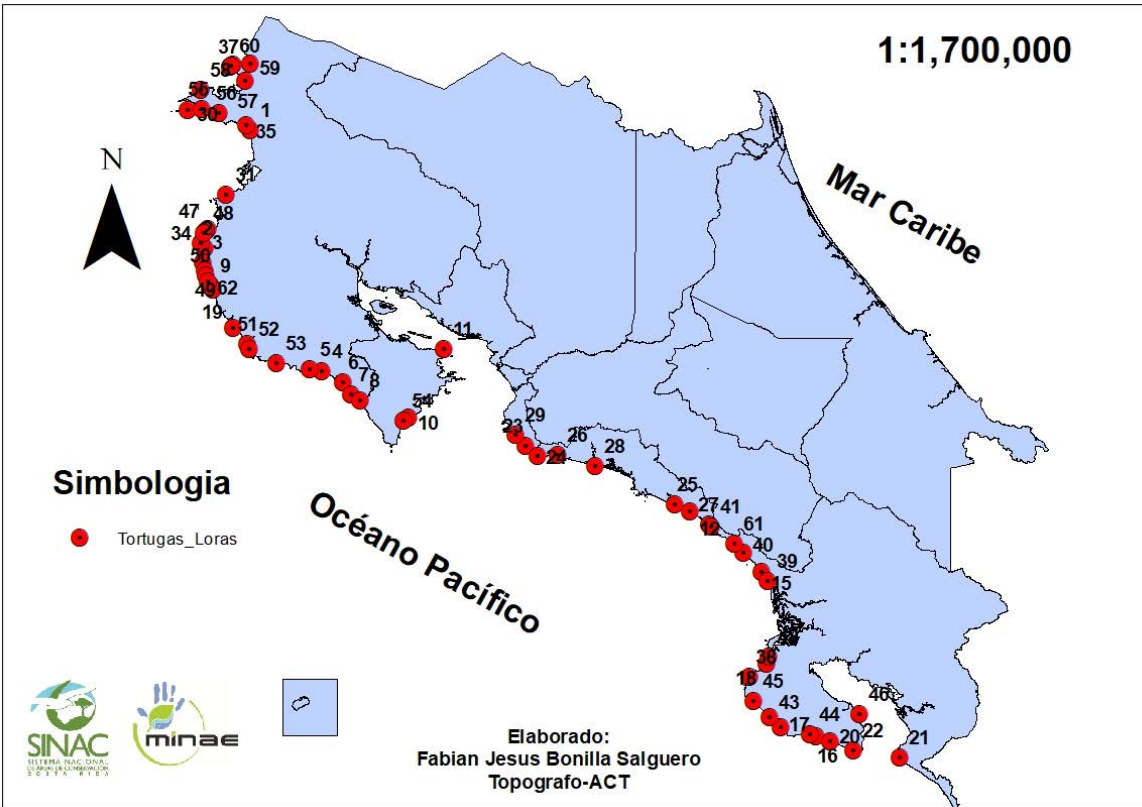


b)



c)

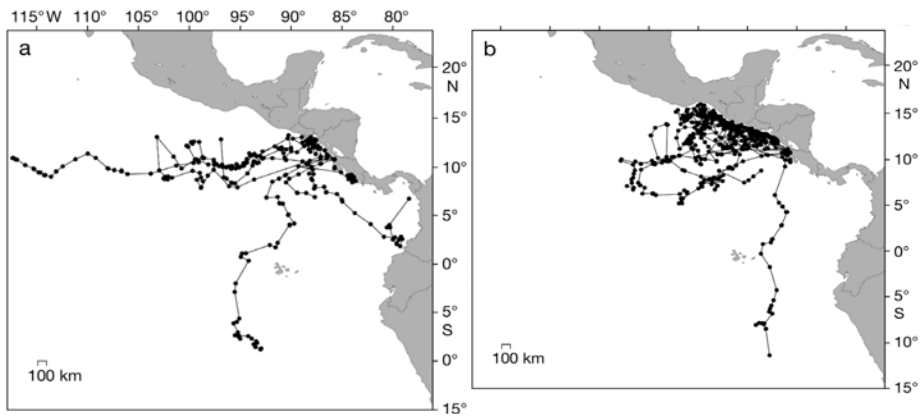
**Figure 9.** Foraging areas for balck turtle (a, b, c) and Hawksbill turtle (a, c) in the Pacific of Costa Rica. a). Golfo dulce (**Map taken from Chaverri-Chacón et. al., 2014a**); b). Gulf of Papagayo (GP) and Gulf of Santa Elena (GSE) two foraging areas of green turtles from Nombre de Jesús (NJ), Costa Rica (CR) (**Map taken from Blanco et. al., 2012b**); c) Foraging grounds for green sea turtles and hawksbill sea turtles: Bahía Matapalito, Punta Pargos, Punta Coyote and Cabo Blanco (**Map taken from Heidemeyer et. al., 2014**).



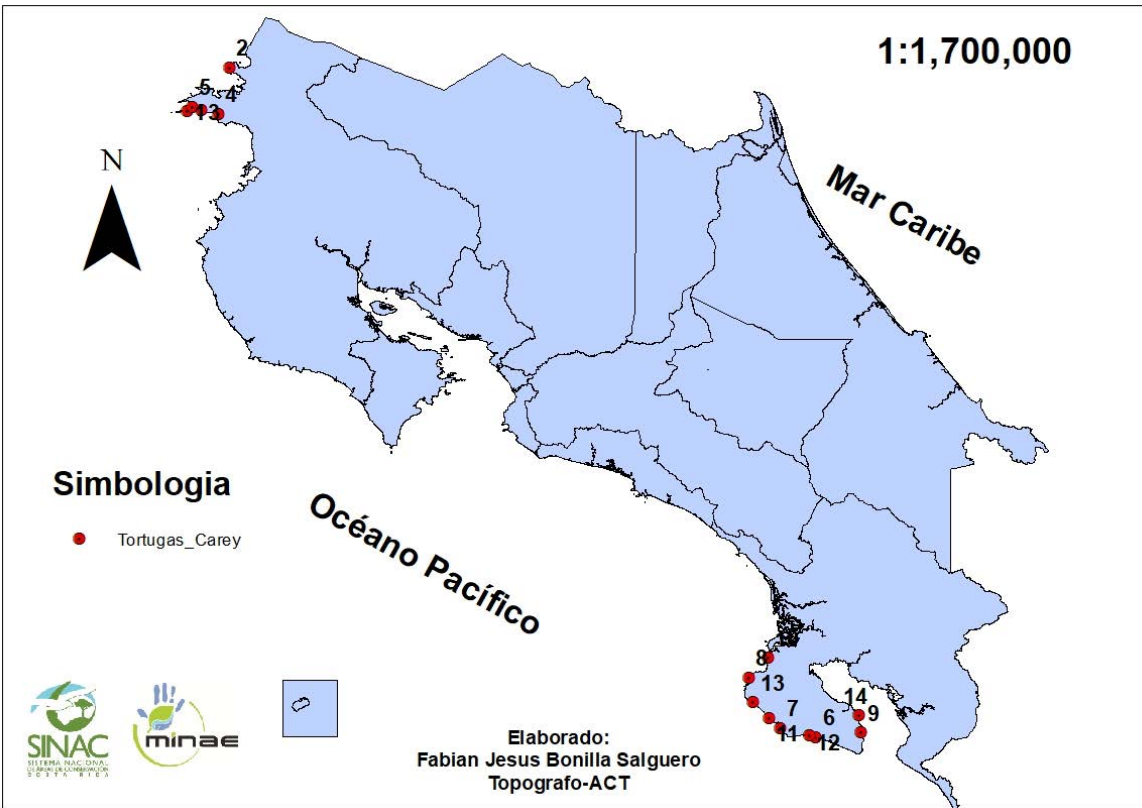
## Simbología

Numero, Nombre de Playa, Area Conservacion		
• <all other values>	• 28, Palo Seco, ACOPAC	• 47, Playa Real, ACT
• 1, Nancite, ACG	• 29, Jacó, ACOPAC	• 48, Playa Onda, ACT
• 10, RNVS Romelia, ACT	• 3, Langosta, ACT	• 49, Playa Avellanas, ACT
• 11, Playa Cocos RNVSSL, ACOPAC	• 30, Isla San José, ACG	• 5, Camaronal, ACT
• 12, Matapalo, ACOPAC	• 31, Matapalo, ACT	• 50, Playa Lagartillo, ACT
• 13, Playa Callejones, ACT	• 32, Nombre de Jesús, ACT	• 51, Playa Pelada, ACT
• 14, Junquillal, ACT	• 33, Playa Minas, ACT	• 52, Playa Guiones, ACT
• 15, Playa Tortuga, ACOSA	• 34, Playa Ventanas, ACT	• 53, Playa Buena Vista, ACT
• 16, Carate, ACOSA	• 35, Playa Naranja, ACG	• 54, Playa Montezuma, ACT
• 17, Sirena, ACOSA	• 36, El Jobo, ACG	• 55, Playa Colorada, ACG
• 18, Drake, ACOSA	• 37, Playa Rajada, ACG	• 56, Playa Potrero Grande, ACG
• 19, Ostional, ACT	• 38, Playa San Josecito, ACOSA	• 57, Playa Junquillal, ACG
• 2, Playa Grande, ACT	• 39, Playa Garza, ACOSA	• 58, Playa Blanca, ACG
• 20, Pejeperro, ACOSA	• 4, Corozalito, ACT	• 59, Coyotera, ACG
• 21, Punta Banco, ACOSA	• 40, Playa Colonia, ACOSA	• 6, Playa San Miguel, ACT
• 22, Playa Piro, ACOSA	• 41, Playa Dominical, ACOSA	• 60, Rajadita, ACG
• 23, Playa Hermosa, ACOPAC	• 42, Playa Ganado, ACOSA	• 61, Playa Hermosa, ACOSA
• 24, Punta Mala, ACOPAC	• 43, Playa Corcovado, ACOSA	• 62, Playa Negra, ACT
• 25, Playa Rey, ACOPAC	• 44, Playa La Leona, ACOSA	• 7, Playas Ario Caletas, ACT
• 26, Esterillos, ACOPAC	• 45, Playa Llorona, ACOSA	• 8, Pencial, ACT
• 27, Barú, ACOPAC	• 46, Playa Preciosa-Platanares, ACOSA	• 9, Playa Blanca, ACT

**Figure 10.** Nesting beaches where Olive ridley turtles are reported.



**Figure 11.** *Lepidochelys olivacea*. Post-nesting migrations of 20 female olive ridleys during (a) 1990–1991 and (b) 1991–1992. **Map taken from Plotkin 2010.**



**Simbologia**

- <all other values>
- 1, Isla San José, ACG
- 10, Playa Ganado, ACOSA
- 11, Playa Corcovado, ACOSA
- 12, Playa La Leona, ACOSA
- 13, Playa Llorona, ACOSA
- 14, Playa Preciosa-Platanares, ACOSA
- 2, Playa Rajada, ACG
- 3, Playa Colorada, ACG
- 4, Playa Potrero Grande, ACG
- 5, Isla Pelada, ACG
- 6, Carate, ACOSA
- 7, Sirena, ACOSA
- 8, Playa San Josecito, ACOSA
- 9, Playa Tamales, ACOSA

**Figure 12.** Nesting beaches where hawksbill turtles are reported.

## REFERENCES

1. MINAE 2018. Estrategia Nacional para la Conservación y Protección de las Tortugas Marinas en Costa Rica.
2. MINAE-SINAC 2018. Informe Anual 2018 Costa Rica. Convención Inter-Americana para la Protección y Conservación de las Tortugas Marinas.
3. Santidrián Tomillo, P., Vélez, E., Reina, R.D., Piedra, R., Paladino, F.V. and Spotila, J.R. 2007. Reassessment of the leatherback turtles (*Dermochelys coriacea*) nesting population at Parque Nacional Marino Las Baulas, Costa Rica: effects of conservation efforts. *Chelonian Conservation Biology* 6: 54-62.
4. Santidrián-Tomillo, P., Robinson, N. J., Fonseca, L. G., Quirós-Pereira, W., Arauz, R., Beange, M., Piedra, R.; Vélez, E; Paladino, F; Spotila, J & Wallace, B. P. 2017a. Secondary nesting beaches for leatherback turtles on the Pacific coast of Costa Rica. *Latin american journal of aquatic research*, 45(3), 563-571.
5. Piedra, R., Velez, E., Dutton, P.H., Possardt, E., and Padilla, C. 2007. "Nesting of the leatherback turtle (*Dermochelys coriacea*) from 1999–2000 through 2003–04 at Playa Langosta, Parque Nacional Marino Las Baulas de Guanacaste, Costa Rica. *Chelonian Conservation and Biology* 6(1):111–116.
6. Steyermark, A.C., Williams, K., Spotila, J.R., Paladino, F.V., Rostal, D.C., Morreale, S.J., Kobert, M.T., and Arauz, R. 1996. Nesting leatherback turtles at Las Baulas National Park, Costa Rica. *Chelonian Conservation and Biology* 2(2):173–183.
7. Chaves, A., Serrano, G., Marin, G., Arguedas, E., Jimenez, A., and Spotila, J.R. 1996. Biology and conservation of leatherback turtles, *Dermochelys coriacea*, at Playa Langosta, Costa Rica. *Chelonian Conservation and Biology* 2(2): 184–189.
8. Reina, R.D., Mayor, P.A., Spotila, J.R., Piedra, R., and Paladino, F.V. 2002. Nesting ecology of the leatherback turtle, *Dermochelys coriacea*, at Parque Nacional Marino Las Baulas, Costa Rica: 1988–1989 to 1999–2000. *Copeia* 2002: 653–664.
9. Spotila, J.R., R.D. Reina, A.C. Steyermark, P.T. Plotkin & F.V. Paladino. 2000. Pacific leatherback turtles face extinction. *Nature*, 405: 529-530.
10. Shillinger, G. L., A. M. Swithenbank, S. J. Bograd, H. Bailey, M. R. Castleton, B. P. Wallace, J. R. Spotila, F. V. Paladino, R. Piedra, and B. A. Block. 2010. Identification of high-use internesting habitats for eastern Pacific leatherback turtles: role of the environment and implications for conservation. *Endangered Species Research* 10:215–232.
11. Shillinger, G. L., D. M. Palacios, H. Bailey, S. J. Bograd, A. M. Swithenbank, P. Gaspar, B. P. Wallace, J. R. Spotila, F. V. Paladino, R. Piedra, S. A. Eckert, and B. A. Block. 2008. Persistent leatherback turtle migrations present opportunities for conservation. *PLoS Biology* 6:e171.
12. Shillinger, G. L., A. M. Swithenbank, H. Bailey, S. J. Bograd, M. R. Castleton, B. P. Wallace, J. R. Spotila, F. V. Paladino, R. Piedra, and B.A. Block. 2011. Vertical and horizontal habitat preferences of post-nesting leatherback turtles in the South Pacific Ocean. *Marine Ecology Progress Series* 422:275–289.
13. Bailey, H., Benson, S.R., Shillinger, G., Bograd, S.J., Dutton, P.H., Eckert, S.A., Morreale, S.J., Paladino, F.V., Eguchi, T., Foley, D.G., Block, B., Piedra, R., Hitipeuw, C., Tapilatu, R., and Spotila, J. 2012. Identification of distinct movement patterns in Pacific leatherback turtle populations influenced by ocean conditions. *Ecol. Appl.* 22, 735–747. (doi:10.1890/11-0633).

14. Roe, J.H., P.R. Clune & F.V. Paladino. 2013. Characteristics of a leatherback nesting beach and implications for coastal development. *Chelonian Conserv. Biol.*, 12: 34-43.
15. Santidrián, Tomillo P., Saba, V.S., Blanco, G.S., Stock, C.A., Paladino, F.V., Spotila, J.R., 2012. Climate driven egg and hatchling mortality threaten survival of eastern Pacific leatherback turtles. *PLoS ONE* 7 (5), e37602.
16. Saba, V.S., Stock, C.A., Paladino, F.V., Spotila, J.R., Santidrián Tomillo, P. 2012. Projected population response of an endangered marine turtle population to climate change. *Nat. Clim. Change* 2: 814–820.
17. Santidrián Tomillo, P., Robinson, N.J., Sanz-Aguilar, A., Spotila, J.R., Paladino, F.V. and Tavecchia, G. 2017b. High and variable mortality of leatherback turtles reveal possible anthropogenic impacts. *Ecology* 98:2170-2179.
18. Alfaro-Shigueto, J., Mangel, J., Darquea, J., Donoso, M., Barquero, A., Doherty, P.D., and B. Godley. 2018. Untangling the impacts of nets in the southeastern Pacific: Rapid assessment of marine turtle bycatch to set conservation priorities in small-scale fisheries. *Fisheries Research* 206: 185–192.
19. Roe, J.H., Morreale, S.J., Paladino, F.V., Shillinger, G.L., Benson, S.R., Eckert, S.A., Bailey, H., Santidrián Tomillo, P., Bograd, S.J., Eguchi, T., Dutton, P.H., Seminoff, J.A., Block R.A. and J. Spotila. 2014. Predicting bycatch hotspots for endangered leatherback turtles on longlines in the Pacific Ocean. *Proc. R. Soc. B* 281: 20132559. <http://dx.doi.org/10.1098/rspb.2013.2559>.
20. Saba, V.S., P. Santidrián Tomillo, R. D. Reina, J. R. Spotila, J. A. Musick, D. A. Evans, and F. V. Paladino. 2007. The effect of the El Niño southern oscillation on the reproductive frequency of eastern Pacific leatherback turtles. *Journal of Applied Ecology* 44:395–404.
21. Reina, R.D., Spotila, J.R., Paladino, F.V., Dunham, A.E. 2009. Changed reproductive schedule of eastern Pacific leatherback turtles *Dermochelys coriacea* following the 1997–98 El Niño to La Niña transition. *Endangered Species Research* 7:155–161
22. Richard, J.D. and Hughes, D.A. 1972. Some observations of sea turtle nesting activity in Costa Rica. *Marine Biology* 16:297– 309.
23. Cornelius, S.E. 1976. Marine turtle nesting activity at Playa Naranjo, Costa Rica. *Brenesia* 8:1–27.
24. Drake, D.L., Behn, J.E., Hagerty, M.A., Mayor, P.A., Goldenberg, S.J., and Spotila, J.R. 2003. Marine turtle nesting activity at Playa Naranjo, Santa Rosa National Park, Costa Rica, for the 1998–1999 season. *Chelonian Conservation and Biology* 43:675–678.
25. Blanco, G.S., Morreale, S.J., Vélez, E., Piedra, R., Montes, W.M., Paladino, F.V., and J.R. Spotila. 2011. Reproductive output and ultrasonography of an endangered population of East Pacific green turtles. *J Wildl Manag* 76: 841–846.
26. Blanco, G, Morreale, S.; Seminof, J.; Paladino, F; Piedra, R. and James R. Spotila. 2012a. Movements and diving behavior of internesting green turtles along Pacific Costa Rica. doi: 10.1111/j.1749-4877.2012.00298.x
27. Santidrián Tomillo, P., Oro, D. Paladino, F.V., Piedra, R., Sieg, A.E. and Spotila, J.R. 2014. High beach temperatures increased female-biased primary sex ratios but reduced output of female hatchlings in the leatherback turtle. *Biological Conservation* 176: 71-79.
28. Ureña López, R. 2014. Nesting of Pacific Green Turtle *Chelonia mydas* (Linnaeus 1758) at Playa Matapalo, Guanacaste, Costa Rica. *Marine Turtle Newsletter* 142:17– 18.



29. Dutton, P.H., Jensen, M.P., Frey, A., LaCasella, E., Balazs, G. H., Zarate, P., Chassin-Noria, O., Sarti-Martinez, A.L. and Vélez, E. 2014. Population structure and phylogeography reveal pathways of colonization by a migratory marine reptile (*Chelonia mydas*) in the central and eastern Pacific. *Ecology and Evolution*. 2014;4:4317–4331.
30. Fonseca, L.G., Santidrián Tomillo, P., Villachica, W.N., Quirós, W.M., Pesquero, M., Heidemeyer, M., Joyce, F., Plotkin, P.T., Seminoff, J.A., Matarrita, E.R. and Valverde, R.A. 2018. Discovery of a major east Pacific green turtle (*Chelonia mydas*) nesting population in Northwest Costa Rica. *Chelonian Conservation Biology* 17(2): 169–176.
31. Chacón-Chaverri, D., Martínez-Cascante, D.A., Rojas, D. and Luis Fonseca. 2014<sup>a</sup>. Captura por unidad de esfuerzo y estructura poblacional de la tortuga verde de Pacífico (*Chelonia mydas*) en el Golfo Dulce, Costa Rica. *Rev. Biol. Trop. (Int. J. Trop. Biol. ISSN-0034-7744)* Vol. 63 (Suppl. 1): 363-373.
32. CIT. 2018. Análisis de datos de playas índices de anidación de la CIT (2009-2018) CIT-CC15-2018-Tec.14. Secretaría Pro Tempore CIT, Virginia USA.
33. Blanco, G.S., Morreale, S.J., Bailey, H., Seminoff, J.A., Paladino, F.V., and Spotila, J.R. 2012b. Post-nesting movements and feeding grounds of a resident east Pacific green turtle *Chelonia mydas* population from Costa Rica. *Endangered Species Research* 18:233–245.
34. HeideMeyer, M., R. Arauz-Aargas, and E. López-Agüero. 2014. New foraging grounds for hawksbill (*Eretmochelys imbricata*) and green turtles (*Chelonia mydas*) along the northern Pacific coast of Costa Rica, Central America. *Int. J. Trop. Biol.* 62:109–118.
35. Heidemeyer, M., Delgado-Trejo, C., Hart, C., Clyde-Brockway, C., Fonseca, L., Mora, R., Mora, M. and Obando, R. 2018. Long-term In-water Recaptures of Adult Black Turtles (*Chelonia mydas*) Provide Implications for Flipper Tagging Methods in the Eastern Pacific. *Herpetological Review*, 2018, 49(4), 653–657.
36. Hart, C.E., Blanco, G.S., Coyne, M.S., Delgado-Trejo, C., Godley, B.J., Jones, T.T., Resendiz, A., Seminoff, J.A., Witt, M.J. and Nichols, W.J. 2015. Multinational tagging efforts illustrate regional scale of distribution and threats for East Pacific green turtles (*Chelonia mydas agassizii*). *PLoS ONE* 10, e0116225.
37. Bernardo and Plotkin 2007. In: Plotkin PT (ed) *Biology and conservation of ridley sea turtles. An evolutionary perspective on the arribada phenomenon and reproductive behavioral polymorphism of olive ridley sea turtles (Lepidochelys olivacea)*. In: Plotkin PT (ed) *Biology and conservation of ridley sea turtles*. The John's Hopkins University Press, Maryland, pp 59–87.
38. Valverde, R.A., Cornelius, S.E., and Mo, C.L. 1998. Decline of the olive ridley sea turtle (*Lepidochelys olivacea*) nesting assemblage at Nancite beach, Santa Rosa National Park, Costa Rica. *Chelonian Conservation and Biology* 3:58–63.
39. Honarvar, S; O'Connor, M.P and James R. Spotila. 2008. Density-dependent effects on hatching success of the olive ridley turtle, *Lepidochelys olivacea*. *Oecologia* (2008) 157:221–230.
40. Fonseca, L.G., Murillo, G.A., Guadamúz, L., Spínola, R.M., Valverde, R.A. 2009. Downward but stable trend in the abundance of arribada olive ridley (*Lepidochelys olivacea*) sea turtles at Nancite Beach, Costa Rica for the period 1971-2007. *Chelonian Conservation and Biology*, 8(1):19-27.
41. Orrego, C. M., Rodríguez, N. 2017. The positive relationship between the Ostional community and the conservation of olive ridley sea turtles at Ostional National Wildlife Refuge, Costa Rica. In Weatlund, L.; Charles, A.; Garcia, S.; Sanders, J. (eds). 2017. *Marine Protected Areas: Interactions with fishery livelihoods and food security*. FAO Fisheries and Aquaculture Technical Paper No. 603. Rome, FAO.

42. Valverde, R.A.; Orrego, C.M.; Tordoir, M.T.; Gómez, F.M.; Solís, D.S.; Hernández, R.A.; Gómez, G.B.; Brenes, L.S.; Baltodano, J.P.; Fonseca, L.G. and James R. Spotila. 2012. Olive Ridley Mass Nesting Ecology and Egg Harvest at Ostional Beach, Costa Rica. *Chelonian Conservation and Biology*, 11(1):1-11. 2012.
43. Cornelius, S.E., Arauz, R., Fretey, J., Godfrey, M.H., Marquez-M., R., and Shanker, K. 2007. Effect of land based harvest of *Lepidochelys*. In: Plotkin, P.T. (Ed.). *The Biology and Conservation of Ridley Sea Turtles*. Baltimore: Johns Hopkins University Press, pp. 231–251.
44. Plotkin, P.T., Briseno-Duenas, R., Abreu-Grobois, F.A., 2012. Interpreting signs of olive ridley recovery in the eastern Pacific. In: Seminoff, J.A., Wallace, B.P. (Eds.), *Sea Turtles of the Eastern Pacific. Advances in Research and Conservation*. University of Arizona Press, Tucson, Arizona, pp. 302–335.
45. Dornfeld, T.C., Robinson, N.J., Santidrian Tomillo, P., and Paladino, F.V. 2015. Ecology of solitary nesting olive ridley sea turtles at Playa Grande, Costa Rica. *Marine Biology* 162:123-139.
46. Plotkin P. 2010. Nomadic behaviour of the highly migratory olive ridley sea turtle *Lepidochelys olivacea* in the eastern tropical Pacific Ocean. *Endangered Species Research* 13:33-40.
47. Bezy, V.S., Valverde, R.A. and Plante, C. J. 2015. Olive Ridley Sea Turtle Hatching Success as a Function of the Microbial Abundance in Nest Sand at Ostional, Costa Rica. *PLoS ONE* 10(2): e0118579. doi:10.1371/journal.pone.0118579.
48. Whoriskey, S., Arauz, R., Baum, J.K. 2011. Potential impacts of emerging mahi-mahi fisheries on sea turtle and elasmobranch bycatch species. *Biol. Conserv.* 144, 1841–1849.
49. Dapp, Derek; Arauz, Randall; Spotila, J. and O'Connor, M., 2013. Impact of Costa Rican longline fishery on its bycatch of sharks, stingrays, bony fish and olive ridley turtles (*Lepidochelys olivacea*). *Journal of Experimental Marine Biology and Ecology* 448 (2013) 228–239.
50. Swimmer, Y., Arauz, R., McCracken, M., Ballesteros, J., Musyl, M., Bigelow, K., Brill, R., 2006. Dive behavior and delayed mortality of olive ridley *Lepidochelys olivacea* sea turtles after their release from longline fishing gear in the Eastern Tropical Pacific Ocean. *Mar Ecol Prog Ser* 323: 253–261.
51. Gaos, A.R., Abreu-Grobois, F.A., Alfaro-Shigueto, J., Amorocho, D., Arauz, R., Baquero, A., Briseño, R., Chacón, D., Dueñas, C., Hasbún, C., Liles, M., Mariona, G., Muccio, C., Muñoz, J.P., Nichols, W.J., Peña, M., Seminoff, J.A., Vásquez, M., Urteaga, J., Wallace, B., Yañez, I.L., And Zárate, P. 2010. Signs of hope in the eastern Pacific: international collaboration reveals encouraging status for the once-triaged hawksbill turtle. *Oryx* 44:595–601.
52. Chacón-Chaverri, D., Martínez-Cascante, D. A., Rojas, D., and Fonseca, L.G. 2014b. Golfo Dulce, Costa Rica, un área importante de alimentación para la tortuga Carey del Pacífico Oriental (*Eretmochelys imbricata*). *Rev. Biol. Trop. (Int. J. Trop. Biol. ISSN-0034-7744)* Vol. 63 (Suppl. 1): 351-362.
53. Carrión-Cortés, J., Canales-Cerro, C., Arauz, R., and Riosmena-Rodríguez, R. 2013. Habitat Use and Diet of Juvenile Eastern Pacific Hawksbill Turtles (*Eretmochelys imbricata*) in the North Pacific Coast of Costa Rica. *Chelonian Conservation and Biology*, 2013, 12(2): 235–245.
54. Heidemeyer, M. 2014. Orígenes natales y migratorios de la agregación de tortuga negra (*Chelonia mydas agassizii*) en el hábitat de alimentación de la Isla del Coco basado en análisis de ADN, bioquímicos y tecnología satelital. MSc. Thesis. Universidad de Costa Rica, San Pedro, San Jose, Costa Rica.
55. Heidemeyer, M., Muñoz, J.P., Alarcón, D., Miranda, C., Chaves, J., Sánchez, D., Caballero, S., Chacón, D., Amorocho, D., Chavarría, M.M., Hart, C., Arauz, R., Albertazzi, F.J., Putman, N., Jensen, M.P., Abreu-Grobois, F. A., 2017. Breaching the Eastern Pacific Barrier: insights provided by regional

abundance patterns of the yellow green turtles in Eastern Pacific foraging grounds, 37th Annual Symposium on Sea Turtle Biology and Conservation, Las Vegas, USA, 15 - 20 April 2017. Memoria en Preparación.

56. Heidemeyer et al. 2016. Where do all these turtles come from? Low genetic diversity of Eastern Pacific hawksbill turtles (*Eretmochelys imbricata*) foraging in the Northern Pacific of Costa Rica demands new molecular approaches to determine origins at different habitats along Northern Pacific of Costa Rica", 36th Annual Symposium on Sea Turtle Biology and Conservation, Lima, Peru, 29 February - 4 March 2016. Memoria en preparación.

57. Santidrian-Tomillo, P., V.S. Saba, R. Piedra, F.V. Paladino & J.R. Spotila. 2008. Effects of illegal harvest of eggs on the population decline of leatherback turtles in Las Baulas Marine National Park, Costa Rica. *Conserv. Biol.*, 22: 1216-1224.

58. RVS-PHPM-ACOPAC.2012. Refugio Nacional de Vida Silvestre Playa Hermosa-Punta Mala:Plan de Manejo 2013-2018-Diagnóstico 2012. Refugio Nacional de Vida Silvestre Playa Hermosa-Punta Mala-Área de Conservación Pacífico Central (ACOPAC).Aguirre-Costa Rica. 104 pp.

59. Wallace, B.P., Seminoff, J.A., Kilham, S.S., Spotila, J.R., and P. Dutton. 2006. Leatherback turtles as oceanographic indicators: stable isotope analyses reveal a trophic dichotomy between ocean basins. *Marine Biology* (2006) 149: 953–960.

60. Crim, J.L., Spotila, L.D., Spotila, J.R., O'Connor, M., Reina, R., Williams, C.J., and F. Paladino. 2002. The leatherback turtle, *Dermochelys coriacea*, exhibits both polyandry and polygyny. *Molecular Ecology* (2002) 11, 2097–2106.

61. Morreale, S. J., E. A. Standora, J. R. Spotila, and F. V. Paladino. 1996. Migration corridor for sea turtles. *Nature* 384:319–320.

62. Price, E.R., Wallace, B.P., Reina, R.D., Spotila, J.R., Paladino, F.V., Piedra, R., Vélez, E. 2004. Size, growth, and reproductive output of adult female leatherbacks *Dermochelys coriacea*. *Endang Species Res* 1:41–48 (previously *ESR* 5:1–8), doi: 10.3354/esr001041.

63. Robinson, N.J., Dornfeld, T.C., Butler, B.O., Domico, L. J., Hertz, C. R., McKenna, L. N., Neilson, C.B., and S. A. Williamson. 2016. Plastic Fork Found Inside the Nostril of an Olive Ridley Sea Turtle. *Marine Turtle Newsletter* 150: 1-3.

64. Robinson, N.J., Valentine, S.E., Santidrian Tomillo, P., Saba, V. S., Spotila, J.R., and F. P.V. Paladino. 2014. Multidecadal trends in the nesting phenology of Pacific and Atlantic leatherback turtles are associated with population demography. *Endang Species Res* 24: 197–206.

65. Roe, J. H., Sill, N. S., Columbia, M. R., and F.V. Paladino. 2011. Trace Metals in Eggs and Hatchlings of Pacific Leatherback Turtles (*Dermochelys coriacea*) Nesting at Playa Grande, Costa Rica. *Chelonian Conservation and Biology*, 2011, 10(1): 3–9.

66. Santidrian Tomillo P, Saba VS, Lombard CD, Valiulis JM, Robinson NJ, Paladino FV, Spotila JR, Fernández C, Rivas ML, Tucek J, Nel R., Oro, D. 2015. Global analysis of the effect of local climate on the hatchling output of leatherback turtles. *Scientific Reports*. 2015; 5: 16789.

67. Santidrian Tomillo, P., M. Genovart, F. V. Paladino, J. R. Spotila, and D. Oro. 2015b. Climate change overruns temperature resilience in sea turtles and threatens their survival. *Global Change Biology* 21:2980–2988.

68. Saba, V.S., Shillinger, G. L., Swithenbank, A. M., Block, B. A., Spotila, J. R., Musick, J.A., and F.V. Paladino. 2008. An oceanographic context for the foraging ecology of eastern Pacific leatherback turtles: Consequences of ENSO. *Deep-Sea Research I* 55 (2008) 646–660.

69. Santidrian-Tomillo, P., V.S. Saba, R. Piedra, F.V.Paladino & J.R. Spotila. 2008. Effects of illegal harvest of eggs on the population decline of leatherback turtles in Las Baulas Marine National Park, Costa Rica. *Conservation Biology* 22: 1216–1224.

## COLOMBIA

**Juan M. Rguez-Baron<sup>1,2</sup>, Diego F. Amorocho<sup>3</sup>, Jose T. Artuluaga Reales<sup>4</sup>, Juan S. Ayala<sup>5</sup>, Carlos Bejarano Rivas<sup>4</sup>, Sandra Bessudo<sup>6</sup>, José de la Cruz<sup>4</sup>, Gustavo A. Lara<sup>7</sup>, José A. Loaiza<sup>8</sup>, Felipe Muriel Hoyos<sup>8</sup>, Luis Payán<sup>8</sup>, Eblin V. Pérez Castillo<sup>4</sup>, Segundino Rivas<sup>4</sup>, María E. Rivas Roa<sup>4</sup>, Sixta T. Rivas Roa<sup>4</sup>, Tomás Zapata Tejada<sup>4</sup>, María X. Zorrilla Arroyave<sup>8</sup>**

<sup>1</sup> JUSTSEA Foundation, Carrera 13 No. 152-80, Torre 1, 406, Bogotá, Colombia

<sup>2</sup> Biology and Marine Biology Department, University of North Carolina Wilmington, 601 S. College Road, Wilmington NC, 28403, USA

<sup>3</sup> WWF Colombia, Carrera 35 No. 4A-25, Cali, Colombia

<sup>4</sup> Asociación Caguama, El Valle – Bahía Solano, Chocó, Colombia

<sup>5</sup> Centro de Investigación para el Manejo Ambiental y el Desarrollo CIMAD

<sup>6</sup> Fundación Malpelo y Otros Ecosistemas, Carrera 11 No. 87-51, Local 4, Piso 2, Bogotá, Colombia

<sup>7</sup> Dirección de Asuntos Marinos, Costeros y Recursos Acuáticos, Ministerio de Ambiente y Desarrollo Sostenible, Calle 37 No. 8-40, Bogotá, Colombia

<sup>8</sup> Parques Nacionales Naturales de Colombia, Dirección Territorial Pacífico, Calle 29 Norte No. 6N-43, Barrio Santa Mónica, Cali, Colombia

### **1. RMU *Lepidochelys olivacea*, Eastern Pacific Ocean (LO-EPO)**

#### **1.1. Distribution, abundance, trends**

##### **1.1.1. Nesting sites**

Here, we present the most updated available olive ridley nesting data for the Colombian Pacific. This information comes from three departments (Chocó, Cauca and Nariño). Olive ridley's nesting season in the area takes place from July to December, with nesting peaks in August and September [15, 31].

El Valle, is located nearby National Natural Park (NNP) Utría, and represent the most important nesting rookery for the species at the South American Pacific [9]. The conservation activities started in 1991 by Fundación Natura that included the relocation of nests to in-situ hatcheries. This initiative was determinant for the protection of more than 100,000 hatchlings between 1991 and 2001 [22, 38]. Since then, several governmental agencies, NGOs, and universities, such as, INVEMAR, CODECHOCO, CIMAD, and WWF, Universidad de Antioquia and Universidad del Valle, have been participating in interdisciplinary approaches for conserving and researching olive ridleys in the area.

Work by local community members to monitor of reproductive activities has been of special importance. Since 2008, a group of local enthusiastic —Asociación Caguama— has led monitoring and education activities. These efforts have been coordinated with Fundación Natura, the National Natural Parks, WWF, Patrimonio Natural and CIMAD [Table 2].

Other two important nesting sites and monitoring programs are located at NNP Gorgona and NNP Sanquianga. The Territorial Directorate of National Parks in the Pacific is in charge of monitoring two beaches, Palmeras (NNP Gorgona), and Mulatos (PNN Sanquianga). In Palmeras, from 2005 the NNP park rangers along with volunteers, researchers from several NGOs and Universities, have conducted a systematic monitoring and taken relevant information on demographic aspects of females and hatchlings. The average of nests in this beach is 45.3 nests per year [6, 13, 16, 17, 18, 19, 25, 26]. In Mulatos, an average of 83.6 nests annually have been recorded from nine years of monitoring [35, 36].

Although we are not showing data from the following beaches, there are reports of them as secondary nesting beaches: San Pichí, Jobí, Nuquí, and Tribugá (Chocó Department); Puerto España, Ladrilleros, Punta Bonita, and Isla Ají (El Valle Department); Naranjo, Guayabal, Amarales, Papayal, Boca Grande, Terán, Milagros, and Boca Nueva (Nariño Department) [38].

### **1.1.2. Marine areas**

There is anecdotal information, mainly by fishermen, about the use of neritic and oceanic habitats by *L. olivacea* along the continental and insular waters of the Colombian Pacific. There is no monitoring program to estimate the number of turtles or the size class composition of individuals of this species in the area.

Sea turtles' behaviors at offshore aggregation areas are an unexplored subject in Colombia.

Through observations from opportunity platforms—on the route between Buenaventura and Malpelo—Fundación Malpelo y Otros Ecosistemas confirmed the presence of sea turtles. Sightings were taken of four species (*Lepidochelis olivacea*, *Chelonia mydas*, *Eretmochelys imbricata*, and *Dermochelys coriacea*) [24].

## **1.2. Research**

All published research studies on olive ridleys have been conducted in El Valle, Palmeras, and Mulatos beaches. Some demographic and reproductive aspects have been characterized, the importance of the area for the conservation of the species has been estimated [6, 9, 13, 14, 15, 16, 17, 18, 19, 25, 26, 35, 36, PS], the genetic characterization of the nesting colony in Palmeras was conducted in 2008 [10], and a genotoxic biomarkers in erythrocytes was assessed at El Valle in 2017 [23].

## **2. RMU *Chelonia mydas*, Eastern Pacific Ocean (CM-EPO)**

### **2.1. Distribution, abundance, trends**

#### **2.1.1. Nesting sites**

The nesting density of green turtles is low in the Colombian Pacific. Their nesting season occurs between July and November [33]. The present report only contains quantitative information on a scarce nest in El Valle and Palmeras beaches (Table 2).

#### **2.1.2. Marine areas**

The Colombian Pacific is considered an area of importance as a feeding ground and for the development of green turtles. However, all the research on feeding ecology, and population structure has taken in PNN Gorgona. The study and protection of other areas is critical since *C. mydas* can remain in its feeding grounds for more than 20 years before migrating to breeding areas [39].

Sea turtles' behaviors at offshore aggregation areas are an unexplored subject in Colombia.

Through observations from opportunity platforms—on the route between Buenaventura and Malpelo—Fundación Malpelo y Otros Ecosistemas confirmed the presence of sea turtles. Sightings were taken of four species (*Lepidochelis olivacea*, *Chelonia mydas*, *Eretmochelys imbricata*, and *Dermochelys coriacea*) [24].

### **2.2. Research**

The Territorial Directorate of National Parks in the has developed a long-term monitoring at La Azufrada, and Playa Blanca in NNP Gorgona. This platform has facilitated the development of the highest quality scientific studies in the country. Among the research on the area, we find the assessment of trophic ecology through traditional tools and stable isotope analysis [2, 28], experiments on food digestibility items [3], genetic composition of the foraging population [4], and the intraspecific variation of two morphotypes [27].

## **3. RMU *Eretmochelys imbricata*, Eastern Pacific Ocean (EI-EPO)**

### **3.1. Distribution, abundance, trends**

#### **3.1.1. Nesting sites**

Anecdotal information indicates that hawksbill nests irregularly in the Colombian Pacific. The present report does not provide quantitative data on nesting activities of the species.

#### **3.1.2. Marine areas**

NNP Gorgona, NNP Utría, and NNP Sanquianga are recognized as important feeding and development grounds for juveniles of hawksbill. In 2014, an expedition was conducted in NNP Utría, eleven juveniles were captured by-hand, and two satellite tags were deployed. Important data on size class of juveniles have been obtaining from a long-term in-water monitoring in NNP Gorgona [21].

Sea turtles' behaviors at offshore aggregation areas are an unexplored subject in Colombia. Through observations from opportunity platforms—on the route between Buenaventura and Malpelo—Fundación Malpelo y Otros Ecosistemas confirmed the presence of sea turtles. Sightings were taken of four species (*Lepidochelis olivacea*, *Chelonia mydas*, *Eretmochelys imbricata*, and *Dermochelys coriacea*) [24].

### **3.2. Research**

The Territorial Directorate of National Parks in the has developed a long-term monitoring at La Azufrada, and Playa Blanca in NNP Gorgona. This platform has facilitated the development of the highest quality scientific studies in the country. Trujillo-Arias and collaborators conducted a phylogeographic study comparing individuals from feeding grounds of NNP Gorgona with turtles from three sites in the Colombian Caribbean [31]. More recently, were evaluated some ecological and biological features of the species, among the variables tested the authors assessed some biochemical features on blood samples [29].

## **4. RMU *Dermochelys coriacea*, Eastern Pacific Ocean (DC-EPO)**

### **4.1. Distribution, abundance, trends**

#### **4.1.1. Nesting sites**

Anecdotal information indicates that leatherback nests irregularly in the Colombian Pacific. The present report just provides one quantitative data on nesting activities of the species (table 2).

#### **4.1.2. Marine areas**

There is anecdotal information, mainly by fishermen, about the use of neritic and oceanic habitats by *D. coriacea* along the continental and insular waters of the Colombian Pacific. There is no monitoring program to estimate the number of turtles or the size class composition of individuals of this species in the area.

Sea turtles' behaviors at offshore aggregation areas are an unexplored subject in Colombia. Through observations from opportunity platforms—on the route between Buenaventura and Malpelo—Fundación Malpelo y Otros Ecosistemas confirmed the presence of sea turtles. Sightings were taken of four species (*Lepidochelis olivacea*, *Chelonia mydas*, *Eretmochelys imbricata*, and *Dermochelys coriacea*) [24].

### **4.2. Research**

In 2016, JUSTSEA Foundation started a scalable project in order to generate the information for evaluating the nature and frequency of fishing interactions and their potential effects on sea turtle' conservation, and to establish collaborative relationships with fishers to promote data sharing and implementation of fishing practices to minimize the impacts of interactions on survivability of released leatherbacks turtles. Finally, the information generated in this study has been shared with broader, region-wide initiatives (Laúd OPO conservation network, Scientific Committee of IAC, and Bycatch Working Group of IATTC) to characterize bycatch of leatherback turtles in the fisheries of South



America and inform management decisions regarding conservation targets under threat reduction scenarios. This research is the first of its kind in Colombia and will lay the groundwork for additional studies and outreach activities.

## **5. Threats of sea turtles in the Colombian Pacific**

### **5.1. Nesting sites**

long-term and unsustainable harvesting of eggs and adult females, alterations of nesting beaches, and a lack of systematic governance for the sea turtle protection. Other threats include the are erosion of nesting beaches and sand extraction.

### **5.2. Marine Areas**

It has been determined through interviews with fishermen, that juvenile and adult turtles are consumed when caught incidentally. In general terms, we do not have quantitative information on the effect of sea turtle bycatches in the Colombian Pacific. It is known through interviews with fishermen that juvenile and adult turtles are caught by artisanal and industrial vessels, by multiple fishing gear.

## **6. Conservation of sea turtles in the Colombian Pacific**

In the last five decades in Colombia, various efforts have been made to protect, conserve, and research sea turtles. However, there are no rigorous population assessments for any of the species in Colombia. It is thus necessary to implement information management systems on demographic aspects to determine key information for the implementation of effective management measures in nesting beaches, and in development and foraging areas [37].

Colombia has signed several treaties that ensure the management and protection of sea turtles. Among these are the Convention of International Trade in Endangered Species of Wild Fauna and Flora (Appendix I), the Bonn Convention (Appendices I and II), the Specially Protected Areas and Wildlife (Appendix II), and the Convention on Biological Diversity. Therefore, it is necessary to generate mechanisms to strengthen compliance with the guidelines set forth in instruments and initiatives directed at the recovery and conservation of species, such as the National Program for the Conservation of Marine and Continental Turtles [22] and the National Migratory Species Plan [20], which have objectives such as “collecting and producing information related to the populations of migratory species present in Colombia”, “Designing, adopting, implementing and administering a specialized system of public information on species migratory,” and “Establishing mechanisms and rules that allow the exchange of information between entities and organizations dedicated to the study and conservation of migratory species at the national level.”

**Table 1.** Main biology and conservation aspects of sea turtles in the Colombian Pacific.

RMU	Lo	Ref#	Cm	Ref#	Ei	Ref#	Dc	Ref#
<b>Occurrence</b>								
Nesting sites	Y	1,6,7,9,13,14,15,16,17,18,19,25,26,35,36	Y	1,8,19,PS	N	n/a	Y	1
Pelagic foraging grounds	Y	24	Y	24	Y	24	Y	24
Benthic foraging grounds	N	n/a	Y	2	y	19,29	N	n/a
<b>Key biological data</b>								
Nests/yr: recent average (range of years)	Y	Table 2	Y	Table 2	N	n/a	N	n/a
Nests/yr: recent order of magnitude								
Number of "major" sites (>20 nests/yr AND >10 nests/km yr)	3	9,26,35,36PS	N	n/a	N	n/a	N	n/a
Number of "minor" sites (<20 nests/yr OR <10 nests/km yr)	3	1	2	1,8,25,PS	N	n/a	1	1
Nests/yr at "major" sites: recent average (range of years)	Table2	Table2	n/a	n/a	n/a	n/a	n/a	n/a
Nests/yr at "minor" sites: recent average (range of years)	Table2	Table2	Table2	Table2	n/a	n/a	Table2	Table2
Total length of nesting sites (km)	n/a	n/a	n/a	n/a	n/a	n/a	n/a	n/a
Nesting females / yr	n/a	n/a	n/a	n/a	n/a	n/a	n/a	n/a
Nests / female season (N)	n/a	n/a	n/a	n/a	n/a	n/a	n/a	n/a
Female remigration interval (yrs) (N)	n/a	n/a	n/a	n/a	n/a	n/a	n/a	n/a
Sex ratio: Hatchlings (F / Tot) (N)	n/a	n/a	n/a	n/a	n/a	n/a	n/a	n/a
Sex ratio: Immatures (F / Tot) (N)	n/a	n/a	n/a	n/a	n/a	n/a	n/a	n/a
Sex ratio: Adults (F / Tot) (N)	n/a	n/a	n/a	n/a	n/a	n/a	n/a	n/a
Min adult size, CCL or SCL (cm)	64LCC	26	n/a	n/a	n/a	n/a	n/a	n/a
Age at maturity (yrs)	n/a	n/a	n/a	n/a	n/a	n/a	n/a	n/a
Clutch size (n eggs) (N)	92(96)	6,19,35,36PS	n/a	n/a	n/a	n/a	n/a	n/a
Emergence success (hatchlings/egg) (N)	0.8(6028)	25,35,36PS	n/a	n/a	n/a	n/a	n/a	n/a
Nesting success (Nests/ Tot emergence tracks) (N)	n/a	n/a	n/a	n/a	n/a	n/a	n/a	n/a
<b>Trends</b>								
Recent trends (last 20 yrs) at nesting sites (range of years)	(2001-2017)	8,14,14,19,35,36PS	n/a	n/a	n/a	n/a	n/a	n/a

Recent trends (last 20 yrs) at foraging grounds (range of years)	n/a	n/a	(2003-2017)	25,27	(2003-2017)	25	n/a	n/a
Oldest documented abundance: nests/yr (range of years)	91 (1998)	14	n/a	n/a	n/a	n/a	n/a	n/a
<b>Published studies</b>								
Growth rates	n/a	n/a	Y	27	N	n/a	N	n/a
Genetics	Y	10	Y	4	Y	30	N	n/a
Stocks defined by genetic markers	Y	10	Y	4	Y	30	N	n/a
Remote tracking (satellite or other)	N	n/a	Y	See text	Y	See text	n/a	n/a
Survival rates	n/a	n/a	n/a	n/a	n/a	n/a	n/a	n/a
Population dynamics	Y	19	Y	27	n/a	n/a	n/a	n/a
Foraging ecology (diet or isotopes)	n/a	n/a	Y	2,3,28	n/a	n/a	n/a	n/a
Capture-Mark-Recapture	Y	19	Y	27	Y	29	n/a	n/a
<b>Threats</b>								
Bycatch: presence of small scale / artisanal fisheries?	Y	PLL,SN,MT	Y	PLL,SN,MT	Y	SN,MT,FP	Y	PLL,SN
Bycatch: presence of industrial fisheries?	Y	Purse seine	Y	Purse seine	Y	Purse seine	Y	Purse seine
Bycatch: quantified?	Y	See text	Y	See text	Y	See text	Y	See text
Take. Intentional killing or exploitation of turtles	Y	7	Y	7	Y	7	Y	7
Take. Egg poaching	Y	7	Y	7	Y	7	Y	7
Coastal Development. Nesting habitat degradation	Y	7	Y	7	Y	7	Y	7
Coastal Development. Photopollution	Y	7	Y	7	Y	7	Y	7
Coastal Development. Boat strikes	Y	7	Y	7	Y	7	Y	7
Egg predation	Y	7	Y	7	Y	7	Y	7
Pollution (debris, chemical)	Y	7	Y	7	Y	7	Y	7
Pathogens	n/a	n/a	n/a	n/a	n/a	n/a	n/a	n/a
Climate change	n/a	n/a	n/a	n/a	n/a	n/a	n/a	n/a
Foraging habitat degradation	Y	7	Y	7	Y	7	Y	7
Other								
<b>Long-term projects</b>								
Monitoring at nesting sites	Y	19,PS	Y	19	Y	19	n/a	n/a
Number of index nesting sites	2	6,19,PS	N	n/a	N	n/a	N	n/a
Monitoring at foraging sites								

<b>Conservation</b>								
Protection under national law	Y	20,22	Y	20,22	Y	20,22	Y	20,22
Number of protected nesting sites (habitat preservation)	3	See text	3	See text	3	See text	3	See text
Number of Marine Areas with mitigation of threats	4	See text	4	See text	4	See text	4	See text
Long-term conservation projects (number)	3	19,PS, see text	3	19,PS, see text	3	19,PS, see text	n/a	n/a
In-situ nest protection (eg cages)	Y	19	Y	19	n/a	n/a	n/a	n/a
Hatcheries	Y	35,36	Y	PS	n/a	n/a	n/a	n/a
Head-starting	n/a	n/a	n/a	n/a	n/a	n/a	n/a	n/a
By-catch: fishing gear modifications (eg, TED, circle hooks)	Y	See text	Y	See text	Y	See text	Y	See text
By-catch: onboard best practices	Y	See text	Y	See text	Y	See text	Y	See text
By-catch: spatio-temporal closures/reduction	Y	See text	Y	See text	Y	See text	Y	See text

**Table 2.** Sea turtle nesting beaches in the Colombian Pacific.

RMU / Nesting beach name	Index site	Nests/yr: recent average (range of years)	Crawls/yr: recent average (range of years)	Western limit		Eastern limit		Central point		Length (km)	% Monitored	Reference #
<b>LO-EPO</b>												
Chaguera	N	8 (2015)						77.56603	6.7837 8	1.5	100	1
Tortuguera	N	8 (2015)						77.56887	6.7942 1	1.3	25	1
Palmeras - PNN Gorgona	Y	45.3 (2005-2016)						-78.1153	2.5638	1.2	89	6,13,16,17,18,19,25,26
El Valle	Y	142.7 (2008, 2017-2018)	202 (2008)					77.24046 2	6.0421 00	8.2	100	9,PS
Los Mulatos - PNN Sanquianga	Y	83.6 (2008-2017)						78.28583 1	2.6497 19	3	100	35,36
Termales	N	20 (2015)						77.26290 6	5.3623 26			1
<b>CM-EPO</b>												
El Valle	N	3.5 (2007-2008)									100	1,8,PS
Palmeras - PNN Gorgona	N	1 (2007,2011, 2016)						-78.1153	2.5638		89	13,19,25
<b>DC-EPO</b>												
Termales	N	2 (2015)						77.26290 6	5.3623 26			1

**Table 3.** International conventions protecting sea turtles and signed by Colombia.

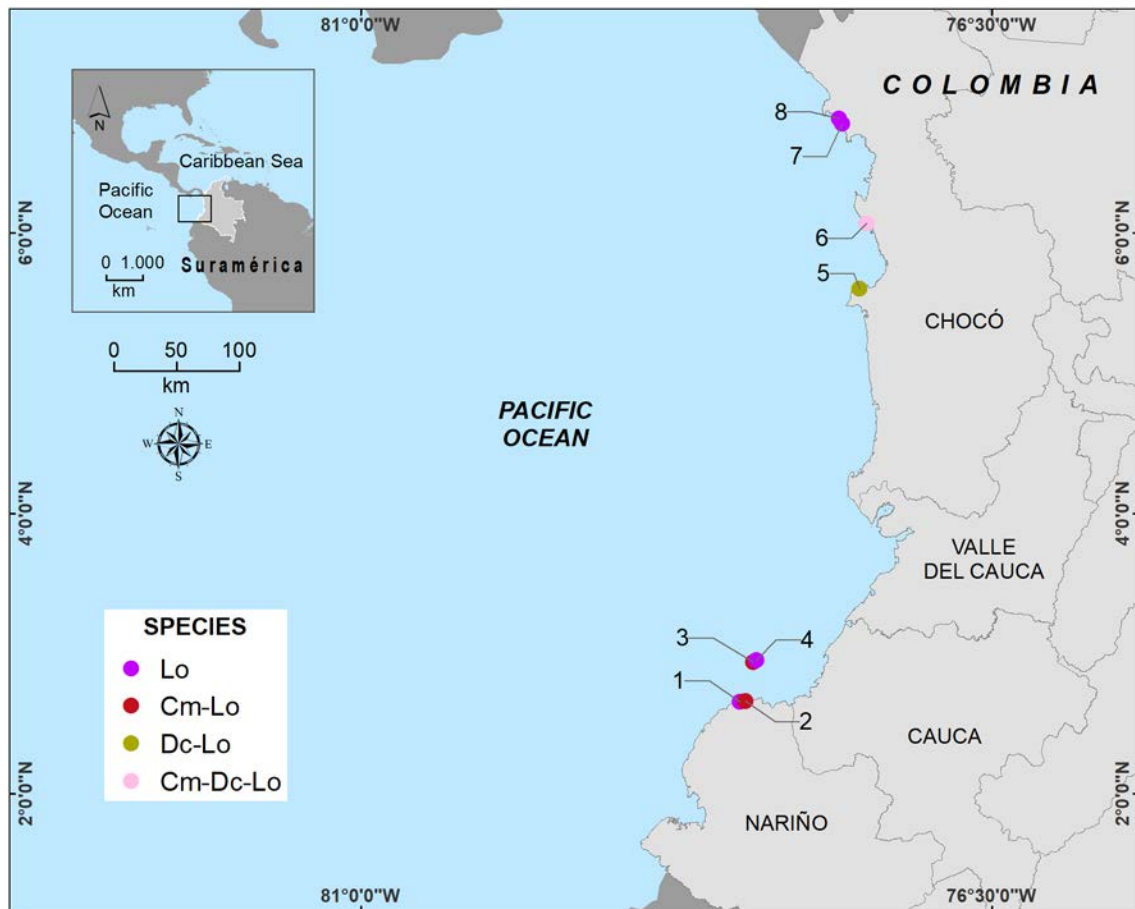
International Conventions	Signed	Binding	Compliance measured and reported	Species	Conservation actions	Relevance to sea turtles
<b>CBD: Convention on Biological Diversity</b>	Y		Y	ALL	To conserve the biological diversity, the sustainable use of its components and the fair and equitable sharing of the benefits arising out of the utilisation of genetic resources, taking into account all rights over those resources and to technologies, and by appropriate funding.	Marine turtle conservation is relevant to the agreement given the species' importance to overall biological diversity. For example, text in Article 8 states that each contracting party shall: "promote the protection of ecosystems, natural habitats and the maintenance of viable populations of species in natural surroundings" (CBD, 1992).
<b>CITES: Convention on International Trade in Endangered Species of Wild Fauna and Flora.</b>	Y	Y	Y	ALL	An international agreement between governments, the aim of which is to ensure that international trade in specimens of wild animals and plants does not threaten their survival.	All seven species listed in Appendix I of CITES.
<b>Ramsar Convention</b>	Y		Y		It is an intergovernmental treaty that provides the framework for national action and international cooperation for the conservation and wise use of wetlands and their resources.	Based on a MOU between IAC and Ramsar, of the Parties to both Conventions in order to identify and strengthen conservation and wise use of Ramsar Sites ( <a href="https://www.ramsar.org/sites/default/files/documents/library/mou_seaturtlesconvention_eng_8-7-12.pdf">https://www.ramsar.org/sites/default/files/documents/library/mou_seaturtlesconvention_eng_8-7-12.pdf</a> ).

**Table 4.** Organizations and agencies related with sea turtle research and conservation in the Colombian Pacific.

<b>Government Agencies</b>
Ministerio de Ambiente y Desarrollo Sostenible
Instituto de Investigaciones Marinas y Costeras , INVEMAR
Parques Nacionales Naturales de Colombia
Corporación Autónoma Regional del Cauca
Corporación Autónoma Regional del Valle del Cauca
CODECHOCO
Autoridad Nacional de Acuicultura y Pesca
Instituto Alexander von Humboldt
<b>Community groups</b>
Asociación Caguama
Consejo Comunitario El Cedro
Grupo Interinstitucional y Comunitario de Pesca Artesanal del Pacífico Chocoano, GIC PA
Comunidad Vereda Mulatos
<b>NGOs</b>
JUSTSEA Foundation
World Wildlife Fund Colombia
Conservación Internacional Colombia
Fundación Conservación Ambiente Colombia
Fundación Tortugas del Mar
Fundación Natura
Centro de Investigación para el Manejo Ambiental y el Desarrollo, CIMAD
Fundación Coriacea
Fundación Malpelo y Otros Ecosistemas
Patrimonio Natural
Fundación Zoológico de Cali

<b>Universities</b>
Universidad Jorge Tadeo Lozano
Universidad de Antioquia
Universidad de los Andes
Pontificia Universidad Javeriana
Universidad del Valle
Fundación Universitaria de Popayán





**Figure 1.** Biogeography and nesting beaches of sea turtles in the Colombian Pacific. 1 and 2. Los Mulatos, PNN Sanquianga, 3. PNN Gorgona, Palmeras, 4. PNN Gorgona, Playa Blanca, 5. Termales, 6. El Valle, 7. Chaguer, 8. Tortuguera.

## REFERENCES

1. Alvarez-Varas, R, Berzins R, Bilo K, Chevalier J, Chevalier D, de Thoisy B, Fallabrino A, Garcia M, Kelez S, Kelle L, Lopez-Mendilaharsu M, Marcovaldi MA, Mast RB, Medrano C, Miranda C, Nalovic MA, Prosdocimi L, Rguez-Baron JM, Santos A, Soares L, Thome J, Vallejo F, Velez-Rubio G. 2016. Special Feature: Sea Turtle of South America. SWOT REPORT Vol. 11, pp. 16-27
2. Amorocho, D, RD Reina. 2007. Feeding ecology of the East Pacific green sea turtle *Chelonia mydas* at Gorgona National Park, Colombia. *Endang Species Res.* 3: 43-51.
3. Amorocho, D, RD Reina. 2008. Intake passage time, digesta composition and digestibility in East Pacific green turtles (*Chelonia mydas*) at Gorgona National Park, Colombian Pacific. *Journal of Experimental Marine Biology and Ecology.* 360: 117-124.
4. Amorocho, D, FA Abreu-Grobois, PH Dutton, RD Reina. 2012. Multiple distant origins for green sea turtles aggregating off Gorgona Island in the Colombian Eastern Pacific. *PLoS ONE.* 7(2): e31486. doi:10.1371/journal.pone.0031486
5. Amorocho, D, Zapata LA. 2014. Guía de conservación y observación de tortugas marinas en los Parques Nacionales Naturales de Colombia. Ministerio de Ambiente y Desarrollo Sostenible y WWF-Colombia, 3ra ed. Cali, 20p.
6. Ayala Giraldo, JS. 2013. Informe final temporada de anidación de tortugas marinas en Playa Palmeras, Parque Nacional Natural Isla Gorgona, Pacífico colombiano. Parques Nacionales Naturales de Colombia. 25p.
7. Barreto Sánchez, LJ. 2011. Diagnóstico del estado actual de las tortugas marinas en el Pacífico colombiano. Informe de país. 71p.
8. Barrientos-Muñoz, KG, C Ramírez-Gallego, L Rivas. 2013. First report of nesting of black sea turtle (*Chelonia mydas*) on the North Pacific Coast of Colombia. *Marine Turtle Newsletter.* 138: 19-21.
9. Barrientos-Muñoz KG., Ramirez-Gallego C, Paez VP. 2014. Nesting ecology of olive ridley sea turtle (*Lepidochelys olivacea*) at El Valle beach, Northern Pacific, Colombia. *Acta Biol Colomb.* 19(3): 437-445.
10. Camacho-Mosquera, L, JD Palacio-Mejía, F Rondón-González. 2008. Caracterización genética de la colonia reproductiva de la tortuga marina golfina -*Lepidochelys olivacea*- en el Parque Nacional Natural Gorgona (Pacífico colombiano) a partir de secuencias de ADNmt. *Bol. Invest. Mar. Cost.* 37(1): 77-92.
11. Cubillos Pérez, DL. 2016. Características geomorfológicas de una playa potencial de anidación e identificación de las posibles amenazas para tortugas marinas en Puerto España, departamento del Valle del cauca. Tesis para optar al título de Bióloga. Pontificia Universidad Javeriana. Cali. 44p.
12. Gaos, AR, FA Abreu-Grobois, J Alfaro-Shigueto, D Amorrocho, R Arauz, A Baquero, R Briseño, D Chacón, C Dueñas, C Hasbún, M Liles, G Mariona, C Muccio, JP Muñoz, WJ Nichols, M Peña, JA Seminoff, M Vásquez, J Urteaga, B Wallace, IL Yañez, P Zárate. 2010. Signs of hope in the eastern Pacific: international collaboration reveals encouraging status for the severely depleted population of hawksbill turtles *Eretmochelys imbricata*. *The International Journal of Conservation.* doi:1017/s0030605310000773
13. Herrera Uribe, AE. 2011. Informe Final fortalecimiento del programa de monitoreo de tortugas marinas WWF - CIMAD -UAESPNN en el Paruqe Nacional Natural Gorgona, Temporada 2010-2011. 38p.

14. Hinestrosa, LM, V Páez. 2001. Anidación y manejo de la tortuga golfina (*Lepidochelys olivacea*) en la playa La Cueva, Bahía Solano, Chocó, Colombia. *Cuad. Herpetol.* 14(2): 131-144.
15. Martínez LM, VP Páez. 2000. Nesting ecology of the olive ridley turtle (*Lepidochelys olivacea*) at La Cueva, Chocóan Pacific Coast, Colombia, in 1998. *Actual Biol.* 22(73): 131-143.
16. Pavía, A, JA Rodríguez-Zuluaga, DF Amorocho. 2006. Biología reproductiva de la tortuga caguama del Pacífico (*Lepidochelys olivacea*) en el parque Nacional Natural Gorgona-Colombia. Informe final presentado a National Fish and Wildlife Foundation (NFWF). CIMAD, Cali, Colombia. 34p.
17. Payán, LF, MX Zorrilla. 2012. Informe de Monitoreo de la temporada reproductiva de tortugas marinas en el PNN Gorgona julio 2011-febrero 2012. 8p.
18. Payán, LF. 2010. Fortalecimiento del programa de monitoreo de tortugas marinas CIMAD-UAESPNN en el parque nacional natural Gorgona. Informe final septiembre 21-febrero 14 de 2010. 38p.
19. Payán, LF. 2016. Fortalecimiento del programa de monitoreo de tortugas marinas en el parque nacional natural Gorgona. Informe agosto -diciembre 2016. 13p.
20. Plan Nacional de las especies migratorias. Diagnóstico e identificación de acciones para la conservación y el manejo sostenible de las especies migratorias de la biodiversidad en Colombia. 2009. LG Naranjo, JD Amaya Espinel (eds). 214p.
21. Plan de manejo Parque Nacional Natural Gorgona 2018-2023. 2018. Parques Nacionales Naturales de Colombia Dirección Territorial Pacífico. 203p.
22. Ministerio del Medio Ambiente de Colombia. 2002. Programa Nacional para la Conservación de las Tortugas Marinas y Continentales de Colombia. Imprenta Nacional, Bogotá, Colombia; 63 p.
23. Quiroz Herrera, VH, J Palacio Baena. 2017. Genotoxic biomarkers in Erythrocytes of *Lepidochelys olivacea* (Cheloniidae) from Colombia. *Acta Biol. Colomb.* 22(3): 322-330.
24. Rguez-Baron, JM, A DiMatteo, A Bessudo, D Caicedo-Herrera, F Trujillo, C Becerra. 2017. Sightings of sea turtles in Colombian offshore waters through opportunity platforms. Abstract for 37 International Sea Turtle Symposium. Las Vegas NE.
25. Rodríguez-Zuluaga, JA. 2007. Fortalecimiento del Programa de Monitoreo de tortugas marinas en el Parque Nacional Natural Gorgona, Pacífico colombiano. Informe Final de actividades periodo 15 de mayo a 28 de agosto de 2007. 54p.
26. Rodríguez-Zuluaga, JA. 2008. Fortalecimiento del Programa de Monitoreo de tortugas marinas en el Parque Nacional Natural Gorgona, Pacífico colombiano. Informe Final de actividades periodo septiembre 2007-febrero 2008. 54p.
27. Sampson, L, Payán LF, Amorocho DF, Seminoff JA, Giraldo A. 2014. Intraspecific variation of the green turtle, *Chelonia mydas* (Cheloniidae), in the foraging area of Gorgona National Park (Colombian Pacific). 19(3): 461-470.
28. Sampson, L, Giraldo A, Payán LF, Amorocho DF, Ramos MA, Seminoff JA, . 2017. Trophic ecology of green turtle *Chelonia mydas* juveniles in the Colombian Pacific. *Journal of the Marine Biological Association of the United Kingdom.* Doi:10.1017/S0025315417001400.

29. Tobón-López, A, DF Amorocho. 2014. Population study of the howksbill turtle *Eretmochelys imbricata* (Cheloniidae) in the Southern Pacific region of Colombia. *Acta Biol. Colomb.* 19(3): 447-457.
30. Trujillo-Arias, N, DF Amorocho, D López-Álvarez, LM Mejía-Ladino. 2014. Phylogeographic relations of some feeding and nesting of hawksbill turtle rookeries in the Caribbean and Pacific of Colombia. 2014. *Bol. Invest. Mar. Cost.*43(1): 159-182.
31. Barrientos-Muñoz KG., Ramirez-Gallego C, Paez VP. 2015. Tortuga golfina *Lepidochelys olivacea*. Pp. 161-165. En: Morales-Betancourt, M. A., C. A. Lasso, V. P. Páez y B. Bock. 2015. Libro rojo de reptiles de Colombia (2015). Instituto de Investigacion de Recursos Biologicos Alexander von Humbold (IAvH), Universidad de Antioquia. Bogota, DC, Colombia.
32. Barrientos-Muñoz KG., Ramirez-Gallego C, Paez VP. 2015. Tortuga carey *Eretmochelys imbricata*. Pp. 145-149. En: Morales-Betancourt, M. A., C. A. Lasso, V. P. Páez y B. Bock. 2015. Libro rojo de reptiles de Colombia (2015). Instituto de Investigacion de Recursos Biologicos Alexander von Humbold (IAvH), Universidad de Antioquia. Bogota, DC, Colombia.
33. Paez VP, Ramirez-Gallego C, Barrientos-Muñoz KG. 2015. Tortuga verde *Chelonia mydas*. Pp. 169-172. En: Morales-Betancourt, M. A., C. A. Lasso, V. P. Páez y B. Bock. 2015. Libro rojo de reptiles de Colombia (2015). Instituto de Investigacion de Recursos Biologicos Alexander von Humbold (IAvH), Universidad de Antioquia. Bogota, DC, Colombia.
34. Ramirez-Gallego, C, Paez VP, Barrientos-Muñoz KG. 2015. Tortuga cana *Dermochelys coriacea*. Pp. 158-162. En: Morales-Betancourt, M. A., C. A. Lasso, V. P. Páez y B. Bock. 2015. Libro rojo de reptiles de Colombia (2015). Instituto de Investigacion de Recursos Biologicos Alexander von Humbold (IAvH), Universidad de Antioquia. Bogota, DC, Colombia.
35. Jiménez-Tello, P. 2017. Anidación de la tortuga caguama del Pacífico (*Lepidochelys olivacea*) en la playa entre veredas Mulatos y Vigía del PNN Sanquianga durante los años 2008 a 2015. En: P Jumenez-Tello (Ed). Informes técnicos de los principales monitoreos realizados en el Parque Nacional Natural Sanquianga. Parque Nacional Natural Sanquianga, Mulatos. 62-86.
36. Muriel Hoyos, F, Galindo Tarazona R. (Eds). 2018. Monitoreo de anidación de la tortuga caguama del Pacífico (*Lepidochelys olivacea*) en el PNN Sanquianga (2016-2017). Parques Nacionales Naturales de Colombia, Dirección Territorial Pacífico, Parque Nacional Natural Sanquianga. 22pp.
37. Rguez-Baron, JM, R Mast, G Lara, L Chasqui, JV Rodriguez. 2019. Analisis de las iniciativas nacionales, manejo de informacion y normativas para la conservacion efectiva de las tortugas marinas en Colombia. *Memoirs of a Gremial Meting for 5th Colombian Congress of Zoology*, Bogota, Colombia. 53-54.
38. Ceballos-Fonseca, C, L Martínez, D Quiroga. 2003. Distribución, amenazas y esfuerzos de conservación de las tortugas marinas en el Pacífico colombiano. Informe final, INVEMAR, Santa Marta, Colombia. 78p.
39. Turner Tomaszewicz, CN, JA Seminoff, L Avens, LR Goshe, Juan M. Rguez-Baron, SH Peckham, Carolyne M. Kurlle. 2018. Expanding the coastal forager paradigm: long-term pelagic habitat use by green turtles *Chalonia mydas* in the eastern Pacific Ocean. *Mar Ecol Prog Ser.* 587: 217-234.
40. Rguez-Baron, JM, A Williard, ME Abrego, A Tobon, D Bermudez, Y Arriatti. 2018. Building bycatch solutions from the ground up for the east pacific leatherback. *SWOT Vol.* 13, 36-37.

# ECUADOR

**Cristina Miranda<sup>1</sup>**

<sup>1</sup>Fundación Equilibrio Azul, Av. Amazonas 2915 e Inglaterra, Edificio Inglaterra, 2nd floor. Quito, Ecuador

## **General Remarks**

The state of Ecuadorian sea turtles, except for the Galapagos Islands, was completely unknown, except for some very few and superficial reports on nesting and stranding events. During the last 10 years this has changed as long-term research and conservation projects have settled along the continental coast, and Galapagos, making incredible advances in sea turtle research, such a re-discovering species that were thought to have disappeared, and in conservation such as protecting the most important beaches for sea turtles along the coast.

Added to this, the Ministry of Environment created a National Sea Turtle Plan (Plan Nacional de Tortugas Marinas) with the purpose of creating a monitoring program along the coast to protect as much nests and learn from the information gathered to contribute to their conservation (62). As a result, all the coastal and marine reserves in Ecuador have a sea turtle monitoring program, collaborate with international agreements such as the IAC, IATTC, Lima Convention, CMS, CITES, etc., and are constantly looking for new ways to contribute to sea turtle conservation such as creating biological corridors through the Ministry's Subsecretaría de Gestión Marino with collaboration of local NGOs and universities (61).

There is still a long road ahead for sea turtle research and conservation in Ecuador.

## **1. RMU *Caretta caretta*, Eastern Pacific Ocean (CC-EPO)**

### **1.1. Distribution, abundance, trends**

#### **1.1.1. Nesting sites**

No nesting has been registered for this specie in Ecuador.

#### **1.1.2. Marine areas**

Loggerhead sea turtles (*Caretta caretta*) have only been registered in Ecuadorian waters through an analysis of the Inter American Tropical Tuna Commission (IATTC) observers' data, collected between 1993-2002, where 383 sightings of loggerheads interacting with the fishery were reported. The locations of these records are at pelagic waters, close to the Galapagos Islands and very few close to continental Ecuador (34). The presence of this specie is occasional.

## **1.2. Threats**

### **1.3.1. Nesting sites**

No nesting has been registered for this species in Ecuador.

### **1.3.2. Marine areas**

Even though there is not much information about this species in Ecuador, the only records are from industrial fishery interactions and by-catch from the IATTC on board observer's data. Therefore, the main threat for this species is by-catch by fishing fleets in pelagic waters with long-lines, or purse seine. Alava, J. J. also reports mortality of loggerhead sea turtles associated to "floating objects" and fishing gear (34).

Only one report of a stranded loggerhead, in 2017, has been registered in Ecuador since the marine-protected areas and the Ministry of Environment rangers and volunteers started monitoring nesting beaches (61).

## **1.3. Conservation**

There are no research or conservation programs taking place in Ecuador for this species in particular. However, Ecuador's legislation protects all species of sea turtles, it is a member of the IAC, IATTC, and Lima Conventions. The use of circled hooks has been promoted but not enforced. By-catch in industrial fisheries is of concern, but an even greater concern is artisanal fisheries by-catch as it is not quantified or monitored.

## **1.4. Research**

There is an enormous gap in knowledge regarding this species. Its presence is confirmed in Ecuadorian waters, however there is no data regarding its abundance, distribution or conservation. The only existent data is 15 years old; a more recent analysis of the IATTC observers' data is necessary.

## **2. RMU *Chelonia mydas*, Eastern Pacific Ocean (CM-EPO)**

### **2.1. Distribution, abundance, trends**

#### **2.1.1. Nesting sites**

Green sea turtles are found nesting in continental Ecuador as well as in the Galápagos Islands. Abundance should be differenced between Galapagos Islands and continental Ecuador due to the high differences present.

In continental Ecuador they nest mostly in 15 beaches in the southern part of the coast, however only one index nesting site has been identified in Bahía Drake, La Plata Island, Machalilla National Park, with an average of 48 nests per year (13). At this site, between 2008-2013, a total of 81 nesting females were identified (50). Another index beach is hypothesized in Playa Dorada, a 300m long beach in a private reserve in Machalilla National Park's influence area, where an average of 12.7 nests per year have been reported between 2014-2016 (43),

however further research is required to confirm the data of this site. In the remaining beaches, the average nests per year are between 1- 8.3 (1-15). Fig 1.

The Galápagos Islands are amongst the largest aggregation sites and nesting grounds for green sea turtle in the entire eastern Pacific with the highest abundance (45, 46, 48). There is nesting activity reported in almost the entire archipelago (47) but of sporadic nature; it is estimated that there are more than 100 nesting beaches (58), but the most important identified so far are Quinta Playa and Barahona Bay in Isabela Island, Las Bachas in Santa Cruz and Las Salinas in Bartolomé. Between 1999-2001 a total of 3790 nests were recorded in these 4 beaches (45). Since then, much of the research on nesting sea turtles is focused on Quinta Playa, Barahona Bay and Las Bachas due to the high nesting abundance these three beaches show with an average of 2769, 1726 and 613 nests respectively between 2009 and 2013, plus the nesting season of 2015 (10,11, 58). Other beaches of less abundance are also monitored (with less effort) such as the iconic Tortuga Bay in Santa Cruz Island where in 2015 46 nests were reported (11). There are some gaps in the latest nesting data; the data available for the nesting seasons 2013-2014 and 2015-2016 is incomplete (19, 26). Fig 2.

### **2.1.2. Marine areas**

Green sea turtles, both black and yellow morphs, are found in rookeries, reefs and aggregation sites of continental Ecuador and the Galapagos Islands.

In continental Ecuador, the most important aggregation site for this species is La Plata Island in Machalilla National Park where, between 2008-2013, a total of 403 individuals were identified through capture-recapture (50). This specie is also associated to human activities; there is an aggregation of this species at Puerto López' port, where fish scraps attract green sea turtles and are observed feeding.

The Galápagos Islands represents one of the most abundant sites for green sea turtles in the eastern Pacific (47, 48, 75). The most important foraging grounds are Punta Espinoza, Bahía Elizabeth, Caleta Derek and Punta Nuñez, where between 2000-2008 a total of 1065 turtles were captured and tagged (69). More recently, in 2015, 623 green sea turtle individuals were identified in San Cristobal Island on just 3 sites and 35 boat surveys (52).

In terms of migration, four types of migratory patterns have been established for nesting green sea turtles from Galapagos: 1. Residents. 2. Migrating to Central America. 3. Migrating to the continent (South America). 4. Southwest oceanic migrations (48). Furthermore, a migratory connection between the Galápagos Islands and continental Ecuador has been identified by genetic analysis of green sea turtles in Machalilla National Park and the Galapagos, showing no genetic differences between the two sites (40) and also through capture-recapture programs where one individual tagged at Isla de La Plata (continent) was observed nesting at Quinta Playa-Isabela, Galapagos (50).

The Galapagos Islands seems to be amongst the most important rookeries in the EP as it provides of turtles for foraging areas of the entire eastern Pacific and the

main contributing rookery for green sea turtles in the South American eastern Pacific (57, 76-81).

## **2.3. Threats**

### **2.3.1. Nesting sites**

The main index nesting sites for green sea turtles are located inside protected areas and National Parks where there are little human threats such as habitat destruction or artificial lights. Bahía Drake is the most important nesting site in continental Ecuador; it is a protected beach in Isla de la Plata-Machalilla National Park. However, nests there are threatened with sea level rise, as it is a very narrow beach. Nests have to be moved to a hatchery every season.

In other beaches, where even though the nesting activity for this specie is less abundant, threats are habitat destruction due to coastal development and sand removal, artificial illumination, depredation by feral and domestic dogs, and to a minimal extent egg and turtle poaching, which is illegal.

In the Galápagos Islands threats to nests by human activities are minimal, most of the beaches are away from human settlements and are of very difficult access. Tortuga Bay in Santa Cruz Island has the highest threats to its nests as it is a highly touristic beach where not only do thousands of visitors go every year, but public events from the Santa Cruz municipality have also taken place at this beach. A reported threat to nests in Galapagos comes from native and introduced species such as flies, beetles, ghost crabs and feral pigs; inundation is also a cause of nest failure (68, 71).

### **2.3.2. Marine areas**

Green sea turtles in Ecuador interact with fisheries; they are constantly attracted to boats, nets and longlines. A big amount of sea turtles at Isla de La Plata are observed with hooks and other injuries produced by fishing gear. The Marine Animal Rehabilitation Center of the Machalilla National Park (Centro de Rehabilitación de Fauna Marina del Parque Nacional Machalilla) constantly treats sea turtles with injuries from boat strikes and/or fishing gear (that are brought from all around the continental coast). Up to March 2017, the center had rehabilitated and released 103 sea turtles, however the species are no specified (51).

On both continental Ecuador and Galápagos green sea turtles are threatened by boat strikes (52). In 2014, the Charles Darwin Foundation reported that out of 1458 nesting females evaluated in Quinta Playa, 12% had injuries due to boat strikes (53).

In La Plata Island (continent) they are fed by tourism boats, possibly creating an association with boats and food, which could increase boat strikes and by-catch.

## **2.4. Conservation**

Ecuadorian law protects this specie. Between 1994-1995 a total of 76 green sea turtle strandings due to trawling (83) and more recently a total 255 have been found straded (between 2014-2017) by the Ministry of Environment beach



monitoring program (61). There are reports of by-catch with gillnets, long-line and trawling. The government as well as the IACCT have promoted the use of Turtle Exclusion Devices (TEDs) and circled hooks, however it is only a suggestion, not an obligation.

In continental Ecuador the Equilibrio Azul Foundation has research programs with this specie both in nesting beaches and in-water, as well as environmental education with children and fisherman. The ministry of environment with the Plan Nacional de Tortugas Marinas has a monitoring program in nesting beaches along the coast and protecting nests while working with local communities that live in or close to the nesting beaches (62). In Galápagos, the National Park has a monitoring program for two beaches: Las Bachas (Santa Cruz Island) and Quinta Playa (Isabela Island). The Galapagos Science Center (GSC) from San Francisco de Quito University San Francisco works with the “Tortuga Negra” project that focuses on green sea turtle in-water research working with the black and yellow morphs, mainly in San Cristobal island.

## **2.5. Research**

Equilibrio Azul, the Galapagos Science Center-Proyecto Tortuga Negra from San Francisco de Quito University, and the Charles Darwin Foundation are the main entities researching this specie.

Much of the information that has been researched by the National Parks and/or by different NGOs since 2008 has not been published yet, both for Galápagos and for the rest of continental Ecuador. This research is focused on population dynamics and sizes, migratory patters, interaction with fisheries, boat strikes, the effects of ocean pollution on sea turtles, amongst other.

There is very important information from the observer programs from the government and/or the IACCT that is not readily available for the general public or scientific community, which should be easily available for researchers.

## **3. RMU *Eretmochelys imbricata*, Eastern Pacific Ocean (EI-EPO)**

### **3.1. Distribution, abundance, trends**

#### **3.1.1. Nesting sites**

Up until 2008, this species was thought to be extinct in Ecuador as well as in the entire eastern Pacific Ocean; there were very few reports of crawls on beaches that were thought to belong to this species, and few reports of by-catch (54). In 2008, La Playita in Machalilla National Park was found not only to host hawksbill nesting females, but to have important numbers of nests for such a diminished population (55). Since then 14 nesting beaches have been identified, 2 of them being index beaches, with more than 10 nests per km/year. These 2 beaches are La Playita in Machalilla National Park, south-central Ecuador with a mean of nearly 30 nests per year (1-3,35) and Playa Rosada (including the small adjacent beach of Chipi-Chipi; these two are only separated by a small patch of intertidal zone and the monitoring efforts are the same, so for the purpose of this report

they are considered the same beach) in El Pelado Marine Reserve, south of Ecuador, with a mean of 41 nests per year (9, 17, 35, 44). Fig 3.

There is one more beach that requires further research, but is hypothesized to be of great importance for hawksbill sea turtles: Playa Dorada, a private reserve within the influence area of Machalilla National Park, that has reported only nearly 3 nests per year, but has not been monitored thoroughly and probably has a greater number of nests for these specie (43). Fig 3.

A total of 54 nesting females have been identified in Ecuador, 44 from Machalilla National Park, and 10 from El Pelado, with around 5 nesting each year in Machalilla National Park. Tagging efforts of females in Machalilla National Park are close to their saturation point (35).

### **3.1.2. Marine areas**

A long-term research study taking place by Equilibrio Azul has identified Machalilla National Park's rocky and coral reefs as the most important foraging grounds for juveniles and adults of this species. Within this study, from 2008 to 2016 a total of 143 hawksbill captures were done in a small area of fragmented reefs of Machalilla National Park, identifying around 60 hawksbill individuals. Of those captures, 71% were juveniles, 15% adult females and 13% adult males (38). Other foraging grounds are hypothesized based on by-catch, in-water census, and personal communications with local people and fisherman in rocky and coral reefs in El Pelado Marine Reserve, Reserva de Producción de Fauna Marina Costera Puntilla de Santa Elena, Isla Puná, Archipiélago de Jambeli, and the mangrove estuary of San Lorenzo in Esmeraldas Province. By-catch reports suggest that the Galera-San Francisco Marine Reserve could also be an aggregation site and foraging ground.

Through satellite telemetry on nesting females, a migratory route has been identified after breeding seasons from Machalilla National Park: nesting females migrate south of Ecuador after nesting and stay in mangrove estuaries and islands for the rest of the year/s (37-39,73, 74, 82, PS), on average they remigrate to their nesting ground in Machalilla National Park after 1.9 years (35). The only female tagged so far at Playa Rosada showed the same behavior (44). Some of the females tagged also visited and stayed at other reefs and rookeries such as Anconcito, south of Machalilla National Park, in Santa Elena province.

Neonate hatchlings have also been acoustically tracked, showing to migrate to pelagic waters, and 2 one-year old juveniles have been satellite tracked showing to migrate north to pelagic waters. This is an ongoing project (82).

This species has predominantly coastal behavior in continental Ecuador (36). Telemetry has also taken place in San Cristobal Island, Galapagos, showing no specific migratory patterns and staying within the Islands' reefs, close to shore (39).

Through capture-recapture, connectivity between the Galápagos Islands and continental Ecuador has also been confirmed; Equilibrio Azul captured a male

hawkbill in 2016 in Machalilla National Park that had originally been tagged as a juvenile in the Galapagos Islands by Patricia Zárata (PS).

Strandings and by-catch for this species are not common, which could be related to little abundance of this specie; the Ministry of Environment has reported a total of 11 stranded hawksbills between 2016-2017 (61).

### **3.2. Other biological data**

An adult male hawkbill that was rehabilitated at Machalilla National Park's Rescue center, after being kept as a pet was found to have mangrove roots and seeds in his stomach (84).

### **3.3. Threats**

#### **3.3.1. Nesting sites**

Nesting sites for hawkbill sea turtles are threatened mainly due to habitat destruction for development and artificial illumination. Despite the index beaches being inside protected areas, Playa Rosada in El Pelado Marine Reserve has been altered with the construction of tourism facilities, and there are plans for the construction of a big development right behind the beach. Development has increased artificial illumination and nest destruction, as well as access of invasive and destructive species such as feral and domestic dogs. Vegetation on beaches is often destroyed (burned or cut down); most hawksbills seek vegetation when nesting at La Playita (there is no vegetation left at Playa Rosada) (PS).

La Playita in Machalilla National Park is a protected beach with restricted access to the public; the conservation of hawkbill sea turtles was the purpose restricting access to this beach since 2008; however in 2016 a new tourist trail was opened to increase tourism in the area with an agreement with a local community (Salango). The creation of this trail has increased the number of people entering the beach during the day or illegally camping on it (with threats such as bonfires, dogs, and trash coming with it) even though access is now only allowed with a guide from the Salango community. The National Park has no resources to have Park rangers at this trail controlling the entrance and monitoring the beach. As a result in the 2016-2017 nesting season two hawkbill nests were stolen from the beach (PS).

Nesting beaches outside protected areas, or with communities living next to them, are threatened with destruction by development projects, sand extraction, vehicle entrance, artificial illumination, depredation by feral and domestic dogs and pigs, and illegal egg harvesting. In the past ten years a construction boom has taken place in the coast of Ecuador accelerating the destruction of habitat to build homes, hotels and government facilities and infrastructure (boardwalks), without rational management plans or zoning of beaches and nesting habitats.

Specifically, in the beach of Puerto López, a 2 km beach boardwalk was built on 2016 taking up to 16 meters of the width of the beach in some areas, making it less suitable for hawksbills sea turtles to nest. The boardwalk was illuminated with no regards towards nesting sea turtles. As a result, cars get in the beach to park during weekends and holidays on the southern part of the beach (the most

suitable hawksbill habitat). Hawksbills have already been observed trying to nest next to the concrete walls of the boardwalk, people carrying the turtles when they've seen them on the beach and hatchlings going towards the illumination and dying. Sand extraction is also a big problem on this beach.

### **3.3.2. Marine areas**

- Habitat destruction from infrastructure: As part of the construction boom in Ecuador in the last several years there has been several big scale artisanal fishing ports built, some of them in known rookeries for this specie and even inside Marine Protected Areas known to be the most important foraging ground for juveniles of this specie, such as in Machalilla National Park. Despite the protection that the Law gives to coral and rocky reefs, the special protection through IAT for hawksbill foraging habitat, and the special protection given to National Parks in Ecuadorian law, in 2017 a big artisanal fishing port was constructed in the southern limit of Puerto Lopez in a foraging ground for hawksbills.
- Habitat destruction from anchors (artisanal fishing boats and tourism boats)
- Overexploitation of reefs (even inside the protected areas) by artisanal fisherman.
- Shrimp trawling.
- Driftnets within foraging and aggregation areas, and especially inside protected areas.
- Pollution with fuel and oil spills (from industrial and artisanal fishing boats)
- Plastic, ghost nets, and fishing gear trash.
- By-catch and direct catch: there is a limited black market of hawksbill shell for artisanal jewelry and in (probably) a bigger scale for cock fighting spurs. Further research is required to quantify the real impact of these markets.

### **3.4. Conservation**

Hawksbill sea turtles are of particular interest considering their Critically Endangered status. Ecuador is also a signatory of the IAC that has a special issue on protecting hawksbill sea turtles and their habitats. Furthermore, Ecuador's legislation has coral reefs and mangroves under protection, thus protecting important hawksbill habitat.

- Protected under CITES, IAC and the Plan Nacional de Tortugas Marinas.
- Their most important nesting grounds are in protected areas: Machalilla National Park (the most important protected area in the coast) and El Pelado Marine Reserve.
- New marine reserves that connect both nesting grounds with their foraging areas are being established, such as the Machalilla-Cantagallo Marine Reserve: a reserve that will connect Machalilla National Park with El Pelado and will control and manage fisheries by banning large scale and industrial fisheries and specially trawlers.

There are 3 long-term projects taking place with this species: Ecuador Mundo Ecológico Foundation works in nesting beaches in El Pelado Marine Reserve.

Equilibrio Azul works at nesting beaches, foraging grounds and aggregation sites in continental Ecuador, with special emphasis on Machalilla National Park. The Galapagos Science Center – Proyecto Tortuga Negra from San Francisco de Quito University works with hawksbills in foraging areas in the Galapagos Islands. All three organizations are part of the Eastern Pacific Hawksbill Initiative, ICAPO, that seeks to research.

Recommendations: it is important for the Ministry of Environment to work with NGOs and universities that are doing research by providing the information and using the information collected by researchers. Hawksbill shells are still observed in various towns and especially in cock-fighting pits. The construction of boardwalks on beaches should be reconsidered, banning any type of construction on beaches, including their vegetation zone, which is of most importance for hawksbills.

### **3.5. Research**

There are several research projects in continental Ecuador and Galapagos working with hawksbill sea turtles. Also, the Eastern Pacific Hawksbill Initiative, through its local partners – Equilibrio Azul, Ecuador Mundo Ecológico and Galapagos Science Center-Proyecto Tortuga Negra are doing long-term research.

There are still great knowledge gaps regarding this species, especially in-water. There is data from 2008 on foraging grounds, migration and nesting that should be urgently published.

## **4. RMU *Dermochelys coriacea*, Eastern Pacific Ocean (DC-EPO)**

### **4.1. Distribution, abundance, trends**

#### **4.1.1. Nesting sites**

For a long time it was believed that this species only used Ecuadorian waters, far away from the continent. This species is scarce in Ecuador; very few nests have been registered in the last several years (one per year). There are 5 beaches where nesting has been reported, two of the nests were monitored, but none was successful. Fig 4

There is no more information regarding nesting or abundance of females for this species.

#### **4.1.2. Marine areas**

Through satellite tracking of nesting females from Central America it is known that this species uses Ecuadorian waters when migrating to southern eastern Pacific waters such as Chilean (85).

However, there is also data from by-catch and interaction with fisheries for this species in Ecuadorian waters, both close to the Galapagos Islands and close to continental Ecuador (59, PS). In a tri-national survey project conducted by the IUCN SSC Marine Turtle Specialist Group and NFWF, two fishing ports in Ecuador (Manta and Santa Rosa) were found to be of great significance in

leatherback bycatch using gillnets and longlines, placing Ecuador as a “high-bycatch zone”; other ports in the country were also identified to contribute to bycatch of this species such as Esmeraldas, Anconcito and Puerto Bolivar (86-87).

Anecdotal data from artisanal fishermen seems to suggest that this species uses Ecuadorian waters constantly, and that there even seems to be presence of juveniles. Some fishermen have reported to have caught up to 4 juveniles leatherback turtles in one single set of gillnets (PS), however further research is required.

Stranding data from the Ministry of Environment have reported 5 stranded individuals since 2015 (61), plus one report by Equilibrio Azul (31) (Fig. 5).

### **4.3. Threats**

#### **4.3.1. Nesting sites**

Although there is not much nesting activity for this specie in Ecuador, habitat destruction is still a threat for the very few nests reported. The invasion of the beach with constructions, walls and boardwalks, as well as with artificial illumination and sand extraction is a problem in the entire coast.

Some anecdotic nesting records for this specie reported leatherback turtles nesting against concrete walls with the tide crushing on to them in Same beach, Esmeraldas province (PS).

The few nests reported in the last 4 years have all been unsuccessful. There is no information available on the excavation of these nests, but anecdotal information suggests that all the eggs in one nest in San Lorenzo beach did not develop (8, 12, 27).

#### **4.3.2. Marine areas**

By-catch is the greatest threat for this specie in Ecuador (continental and Galapagos) The stranding information for this specie shows interaction with fisheries such as wounds on the anterior flippers.

### **4.4. Conservation**

As with all other sea turtle specie, this specie is protected under Ecuadorian laws. There is an agreement with the IACCT to promote TEDs and circle hooks with the tuna fleet, however there is no program or control to reduce by-catch with the artisanal fishery.

The NFWF had a 10-year plan developed in 2013 for the conservation of the eastern Pacific leatherback population that included Ecuador, considering that it is a “high-by-catch zone”, with the objective to reduce by-catch of this species in the area (87).

Ecuadorian organizations, such as Equilibrio Azul are part of the LAUD OPO (Red Laud del Océano Pacífico Oriental) network that seeks to “protect, monitor

and recover the east Pacific leatherback” based on the “A 10-year plan to stabilize the East Pacific Leatherback Regional Management Unit and reverse the current population trend to a recovery trajectory” (87).

Equilibrio Azul has a project with artisanal fisherman to report any interaction with this specie (and any specie of sea turtles); in this project fisherman are the citizen scientists who take photos of the turtles, GPS points of the location of the turtles, if they can measure them, take DNA samples, and release them alive.

#### **4.5. Research**

There is a huge gap in knowledge about this specie in Ecuador, both in nesting activity as in water.

The only existent data comes from stranding events, few nests that were monitored by the Ministry of Environment of Ecuador, and fishery interaction from the IACCT and port-based surveys; all this information should be urgently published or made available to researchers working with this specie.

### **5. RMU *Lepidochelys olivacea*, Eastern Pacific Ocean (LO-EPO)**

#### **5.1. Distribution, abundance, trends**

##### **5.1.1. Nesting sites**

This is the most abundant specie nesting in continental Ecuador with several index beaches as well as erratic nesting events found in the entire coast (PS).

Forty nesting beaches have been identified with constant nesting every year and which have monitoring efforts. Of these, 10 are index beaches, but further research is needed; there are many beaches from Ecuador that are not monitored or have never been monitored and that are potential nesting grounds for this specie. The most important nesting beaches are located in Manabí province, south-central Ecuador, in the Refugio de Vida Silvestre Pacoche (Pacoche Wildlife Reserve) and its surrounding areas with an average of 127 nests per year on its main beach, San Lorenzo, followed by 95 nests in La Botada beach, also within the reserve. In Esmeraldas province, north of Ecuador, Portete beach and Las Palmas are next in abundance with 77 and 88 nests per year, respectively. Fig. 6.

Research and beach monitoring is recent for most of continental Ecuador, especially for this species; probably as the monitoring efforts improve the number of nesting beaches and abundance will increase for this specie. Despite being the most abundant nesting specie, there is no data regarding number of females, remigration intervals, number of nests per female, etc. Most monitoring takes place through diurnal patrols.

##### **5.1.2. Marine areas**

No research has taken place in marine areas for this specie; there is no information regarding their foraging grounds, mating areas and migratory

corridors; however, this species has constant interaction with fisheries and the stranding information available suggests high in-water abundance.

Olive-ridleys are the most common specie found stranded on beaches on the entire coast. In 1999 more than 1500 individuals of this species were found stranded along the continental coast (83). The Ministry of Environment, through the beach monitoring program conducted by the Subsecretaría de Gestión Marino-Costera, has reported a total of 418 olive-ridley stranding events along the coast between 2014-2017 (61). It is also the most common specie at Machalilla National Park's Marina Fauna Rescue Center (84).

From a by-catch study conducted by Equilibrio Azul between 2009-2010, this specie was the one with the most interaction with long-line artisanal fisheries from the four species observed (green, hawksbill, leatherback and olive-ridley). A total of 92 olive-ridley sea turtles 'fell' in the long-line, representing 71% of all sea turtle bycatch during the study; the study had an effort of approximately one vessel per day. It is important to note that the study was conducted in pelagic waters, between 12 and 90 miles from the central coast of continental Ecuador. (59).

### **5.3. Threats**

#### **5.3.1. Nesting sites**

The main threats for this species nesting sites are the following:

- Coastal development and artificial illumination
- Egg harvesting
- Climate change and rising seas
- Introduced animals such as feral and domestic dogs and pigs
- Removal of beach sand

The last two may be the biggest direct threats for this species. For example, in Portete, Esmeraldas province, dogs destroyed 100% of the nests prior to sea turtle conservation projects being established by Equilibrio Azul in 2011 (30) and later by the Ministry of Environment of Ecuador. Other beaches such as Las Tunas, Manabi have around 40% of the nests destroyed by dogs (more research is required at this beach to have better estimates of nests per year and percentages of destruction (43). Most of the dogs that destroy nests in Ecuador are not feral but free roaming domestic pets. Furthermore coastal development is rapidly diminishing the available nesting habitats for this specie.

Sand removal is also a great problem, as it occurs in every beach with a community or town close to it. Some beaches such as San Lorenzo in the Pácoche Wildlife Reserve have reduced the impact of this threat by establishing zones where the community can extract sand and no-extraction zones to protect nests.

The use and sale of sea turtles eggs is banned in Ecuador however when given the opportunity people harvest the eggs for self-consumption. The same goes for sea turtle meat and blood; if people happen to encounter sea turtles or their nests, they will make use of them, especially in beaches in the north of the country such



as in Esmeraldas province (30, 31). This situation is very rare south of the country, but it has been reported in Las Tunas and in Playa Dorada, Manabi province (43).

### **5.3.2. Marine areas**

The main threat in marine-areas for this species, based on stranding information and in the fact that the aggregation site is unknown, is by-catch and fishery interactions. A great percentage of the stranded olive ridleys are found with severe injuries on their skulls and carapace, possibly caused to avoid entanglement or to disentangle them from fishing gear (30, 31, 61, 84). On a series of surveys conducted to artisanal fisherman in Esmeraldas province during 2012, 83% admitted to hit turtles on the head with sticks to numb them in order to release them from the nets (30).

From a by-catch study conducted between 2009-2010, this specie was the one with the most interaction with long-line artisanal fisheries from the four species observed (green, hawksbill, leatherback and olive-ridley). A total of 92 olive-ridley sea turtles 'fell' in the long-line, representing 71% of all sea turtle bycatch during the study. It is important to note that the study was done in pelagic waters, between 12 and 90 miles from the central coast of continental Ecuador. (59).

### **5.4. Conservation**

All sea turtles are protected in Ecuador. The main index beaches for this species are protected. San Lorenzo and La Botada were already part of the Pacoche Wildlife Reserve prior to sea turtle monitoring, but since they have a local community great effort have been put into environmental education and conservation. Portete beach was recently included as part of the Refugio de Vida Silvestre Manglares Estuario del Rio Muisne (Muisne River Estuary Wildlife Reserve) after evidencing the nesting abundance it has, however there are very limited resources for its real protection and nest destruction by dogs continues to be a problem.

Las Palmas beach is the main beach of the city of Esmeraldas, the biggest in northern Ecuador, and adjacent to the largest oil refinery of the country. The problems here are habitat destruction, artificial illumination, nest destruction and obstruction by human activities and sand removal. Research and nest protection on this beach are very recent and is conducted by the Ministry of Environment of Ecuador; their efforts have managed to protect a great percentage of the nests that this important beach holds, and environmental education with the local tourism is taking place.

### **5.5. Research**

Despite this specie being the most abundant nesting in Ecuador, the information gathered is limited to number of nests. Most of the monitoring is diurnal so there is little information on females, capture-recapture, clutch frequency, etc., but the work done in the last couple of years is very promising.

**Table 1.** Main biology and conservation aspects of sea turtles in Ecuador.

RMU	Eastern Pacific CC	Ref #
<b>Occurrence</b>		
Nesting sites	N	
Pelagic foraging grounds	Y	34
Benthic foraging grounds	N	
<b>Key biological data</b>		
Nests/yr: recent average (range of years)	n/a	
Nests/yr: recent order of magnitude	n/a	
Number of "major" sites (>20 nests/yr AND >10 nests/km yr)	n/a	
Number of "minor" sites (<20 nests/yr OR <10 nests/km yr)	n/a	
Nests/yr at "major" sites: recent average (range of years)	n/a	
Nests/yr at "minor" sites: recent average (range of years)	n/a	
Total length of nesting sites (km)	n/a	
Nesting females / yr	n/a	
Nests / female season (N)	n/a	
Female remigration interval (yrs) (N)	n/a	
Sex ratio: Hatchlings (F / Tot) (N)	n/a	
Sex ratio: Immatures (F / Tot) (N)	n/a	
Sex ratio: Adults (F / Tot) (N)	n/a	
Min adult size, CCL or SCL (cm)	n/a	
Age at maturity (yrs)	n/a	
Clutch size (n eggs) (N)	n/a	
Emergence success (hatchlings/egg) (N)	n/a	
Nesting success (Nests/ Tot emergence tracks) (N)	n/a	

<b>Trends</b>		
Recent trends (last 20 yrs) at nesting sites (range of years)	n/a	
Recent trends (last 20 yrs) at foraging grounds (range of years)	n/a	
Oldest documented abundance: nests/yr (range of years)	n/a	
<b>Published studies</b>		
Growth rates	N	
Genetics	N	
Stocks defined by genetic markers	N	
Remote tracking (satellite or other)	N	
Survival rates	N	
Population dynamics	N	
Foraging ecology (diet or isotopes)	Y	
Capture-Mark-Recapture	N	
<b>Threats</b>		
Bycatch: presence of small scale / artisanal fisheries?	N	34
Bycatch: presence of industrial fisheries?	Y (PLL, SN, BT)	34
Bycatch: quantified?	N	34
Take. Intentional killing or exploitation of turtles	N	
Take. Egg poaching	n/a	
Coastal Development. Nesting habitat degradation	n/a	
Coastal Development. Photopollution	n/a	
Coastal Development. Boat strikes	N	
Egg predation	n/a	
Pollution (debris, chemical)	n/a	

Pathogens	n/a	
Climate change	n/a	
Foraging habitat degradation	n/a	
Other	N	
<b>Long-term projects</b>		
Monitoring at nesting sites	N	
Number of index nesting sites	n/a	
Monitoring at foraging sites	N	
<b>Conservation</b>		
Protection under national law	Y	
Number of protected nesting sites (habitat preservation)	n/a	
Number of Marine Areas with mitigation of threats	n/a	
Long-term conservation projects (number)	n/a	
In-situ nest protection (eg cages)	n/a	
Hatcheries	n/a	
Head-starting	n/a	
By-catch: fishing gear modifications (eg, TED, circle hooks)	BT,PLL	
By-catch: onboard best practices	Y	
By-catch: spatio-temporal closures/reduction	N	
Other	N	
<b>RMU</b>	<b>Eastern Pacific CM</b>	<b>Ref #</b>
<b>Occurrence</b>		
Nesting sites	Y	1-15, 58
Pelagic foraging grounds	A	48, 56

Benthic foraging grounds	JA	48, 56, 64-67
<b>Key biological data</b>		
Nests/yrCONTINENT: recent average (range of years)	7.7 (2012-2017)	
Nests/yrGALAPAGOS: recent average (range of years)	1536.7 (2013-2016)	
Nests/yrCONTINENT: recent order of magnitude	1_48	
Nests/yrGALAPGAOS: recent order of magnitude	46-2769	
Number of "major" sites GALAPAGOS (>20 nests/yr AND >10 nests/km yr)	4	10, 11, 45, 58,
Number of "major" sites CONTINENT (>20 nests/yr AND >10 nests/km yr)	1	50
Number of "minor" sites GALAPAGOS (<20 nests/yr OR <10 nests/km yr)	100	45, 58
Number of "minor" sites CONTINENT (<20 nests/yr OR <10 nests/km yr)	14	1-15, 50
Nests/yr at "major" sitesCONTINENT: recent average (range of years)	30.3 (2011-2016)	50
Nests/yr at "major" sitesGALAPAGOS: recent average (range of years)	1536.7 (2013-2016)	58
Nests/yr at "minor" sitesCONTINENT: recent average (range of years)	0.0	1_15
Nests/yr at "minor" sitesGALAPAGOS: recent average (range of years)	n/a	
Total length of nesting sites (km) GALAPAGOS	#VALUE!	
Total length of nesting sites (km) CONTINENT	30.954	
Nesting females / yr CONTINENT	28.7	50
Nesting females / yr GALAPAGOS	2005	45, 58
Nests / female season (N)	2.3 (4769)	58
Female remigration interval (yrs) (N) GALAPAGOS	4.7 (884)	58
Female remigration interval (yrs) (N) CONTINENT	n/a	
Sex ratio: Hatchlings (F / Tot) (N)	n/a	
Sex ratio: Immatures (F / Tot) (N)	n/a	
Sex ratio: Adults (F / Tot) (N)	n/a	
Min adult size, CCL or SCL (cm)	69 cm	45
Age at maturity (yrs)	n/a	

Clutch size (n eggs) (N) GALAPAGOS	82.9 (3790)	45
Clutch size (n eggs) (N) CONTINENT	n/a	
Emergence success (hatchlings/egg) (N) GALAPAGOS	45.6 (1039)	71
Emergence success (hatchlings/egg) (N) CONTINENT	n/a	
Nesting success (Nests/ Tot emergence tracks) (N) GALAPAGOS	0.66 (16869)	58
Nesting success (Nests/ Tot emergence tracks) (N) CONTINENT	n/a	
<b>Trends</b>		
Recent trends (last 20 yrs) at nesting sites (range of years) GALAPAGOS	n/a	
Recent trends (last 20 yrs) at nesting sites (range of years) CONTINENT	n/a	
Recent trends (last 20 yrs) at foraging grounds (range of years) GALAPAGOS	n/a	
Recent trends (last 20 yrs) at foraging grounds (range of years) CONTINENT	n/a	
Oldest documented abundance: nests/yr (range of years)		
<b>Published studies</b>		
Growth rates	Y	69
Genetics	Y	40, 63, 70
Stocks defined by genetic markers	Y	70
Remote tracking (satellite or other)	Y	64,41, PS
Survival rates	N	
Population dynamics	Y	40, PS
Foraging ecology (diet or isotopes) GALAPAGOS	Y	64-67
Foraging ecology (diet or isotopes) CONTINENT	N	
Capture-Mark-Recapture	Y	58, 45, 69, PS
<b>Threats</b>		

Bycatch: presence of small scale / artisanal fisheries?	Y	59, 83
Bycatch: presence of industrial fisheries?	Y (PLL,DLL,SN,DN,ST,MT,PT)	
Bycatch: quantified?	N	
Take. Intentional killing or exploitation of turtles	N	
Take. Egg poaching	N	
Coastal Development. Nesting habitat degradation	Y	PS
Coastal Development. Photopollution	Y	PS
Coastal Development. Boat strikes	Y	52, 53
Egg predation	Y	68, 71
Pollution (debris, chemical)	Y	52
Pathogens	Y	42
Climate change	n/a	
Foraging habitat degradation	Y	PS
Other	Y	68
<b>Long-term projects</b>		
Monitoring at nesting sites	Y	PS
Number of index nesting sites	4	
Monitoring at foraging sites	Y	PS
<b>Conservation</b>		
Protection under national law	Y	62
Number of protected nesting sites (habitat preservation)	11	62
Number of Marine Areas with mitigation of threats	10	62
Long-term conservation projects (number)	6	
In-situ nest protection (eg cages)	Y	
Hatcheries	Y	

Head-starting	n/a	
By-catch: fishing gear modifications (eg, TED, circle hooks)	BT,PLL	
By-catch: onboard best practices	Y	
By-catch: spatio-temporal closures/reduction	N	
Other	N	
<b>RMU</b>	<b>Eastern Pacific EI</b>	<b>Ref #</b>
<b>Occurrence</b>		
Nesting sites	Y	1-5,9,14,16-20,44,35
Pelagic foraging grounds	J	82
Benthic foraging grounds	JA	1,2,4,36,37
<b>Key biological data</b>		
Nests/yr: recent average (range of years)	93.2 (n/a)	1-5,9,14,16-20,44,35
Nests/yr: recent order of magnitude	1-46	1-5,9,14,16-20,44,35
Number of "major" sites (>20 nests/yr AND >10 nests/km yr)	2	1-5, 9, 44
Number of "minor" sites (<20 nests/yr OR <10 nests/km yr)	12	1-5,9,14,16-20,44,35
Nests/yr at "major" sites: recent average (range of years)	70.7 (2015-2017)	1-5, 9, 44
Nests/yr at "minor" sites: recent average (range of years)	22.5 (n/a)	1-5,9,14,16-20,44,35
Total length of nesting sites (km)	19.62	1-4,16-20,35,43,44
Nesting females / yr	4.89	35
Nests / female season (N)	2.3(65)	35
Female remigration interval (yrs) (N)	1.9 (19)	35
Sex ratio: Hatchlings (F / Tot) (N)	n/a	
Sex ratio: Immatures (F / Tot) (N)	n/a	
Sex ratio: Adults (F / Tot) (N)	0.15	38
Min adult size, CCL or SCL (cm)	67cm	PS



Age at maturity (yrs)	n/a	
Clutch size (n eggs) (N)	159.1 (165)	35
Emergence success (hatchlings/egg) (N)	.597 (184)	35
Nesting success (Nests/ Tot emergence tracks) (N)	0.62(184)	35
<b>Trends</b>		
Recent trends (last 20 yrs) at nesting sites (range of years)	n/a	
Recent trends (last 20 yrs) at foraging grounds (range of years)	n/a	
Oldest documented abundance: nests/yr (range of years)	5(1996-1997)	60
<b>Published studies</b>		
Growth rates	Y	69
Genetics	Y	36, 72
Stocks defined by genetic markers	Y	72
Remote tracking (satellite or other)	Y	37, 38, 39,73, 74,82, PS
Survival rates	N	
Population dynamics	Y	35, PS
Foraging ecology (diet or isotopes)	Y	PS
Capture-Mark-Recapture	Y	PS
<b>Threats</b>		
Bycatch: presence of small scale / artisanal fisheries?	Y (SN, DN, ST, MT)	Equilibrio Azul PS
Bycatch: presence of industrial fisheries?	n/a	
Bycatch: quantified?	N	
Take. Intentional killing or exploitation of turtles	Y	PS
Take. Egg poaching	Y	PS
Coastal Development. Nesting habitat degradation	Y	PS

Coastal Development. Photopollution	Y	PS
Coastal Development. Boat strikes	Y	52
Egg predation	Y	31
Pollution (debris, chemical)	Y	PS
Pathogens	N	
Climate change	Y	
Foraging habitat degradation	Y	PS
Other	Y (see text)	PS
<b>Long-term projects</b>		
Monitoring at nesting sites	Y	PS, 61, 1-5, 44
Number of index nesting sites	2	1-5, 9, 44
Monitoring at foraging sites	Y	38
<b>Conservation</b>		
Protection under national law	Y	62
Number of protected nesting sites (habitat preservation)	9	62
Number of Marine Areas with mitigation of threats	2	62
Long-term conservation projects (number)	2	
In-situ nest protection (eg cages)	2	
Hatcheries	1	
Head-starting	N	
By-catch: fishing gear modifications (eg, TED, circle hooks)	BT,PLL	
By-catch: onboard best practices	N	
By-catch: spatio-temporal closures/reduction	N	
Other	Y (see text)	

<b>RMU</b>	<b>Eastern Pacific DC</b>	<b>Ref #</b>
<b>Occurrence</b>		
Nesting sites	Y	8, 12, 27
Pelagic foraging grounds	JA	PS
Benthic foraging grounds	N	
<b>Key biological data</b>		
Nests/yr: recent average (range of years)		
Nests/yr: recent order of magnitude		
Number of "major" sites (>20 nests/yr AND >10 nests/km yr)	0	
Number of "minor" sites (<20 nests/yr OR <10 nests/km yr)	5	8, 12, 27
Nests/yr at "major" sites: recent average (range of years)		
Nests/yr at "minor" sites: recent average (range of years)		
Total length of nesting sites (km)		
Nesting females / yr	n/a	
Nests / female season (N)	n/a	
Female remigration interval (yrs) (N)	n/a	
Sex ratio: Hatchlings (F / Tot) (N)	n/a	
Sex ratio: Immatures (F / Tot) (N)	n/a	
Sex ratio: Adults (F / Tot) (N)	n/a	
Min adult size, CCL or SCL (cm)	n/a	
Age at maturity (yrs)	n/a	
Clutch size (n eggs) (N)	n/a	
Emergence success (hatchlings/egg) (N)	n/a	
Nesting success (Nests/ Tot emergence tracks) (N)	n/a	
<b>Trends</b>		

Recent trends (last 20 yrs) at nesting sites (range of years)	n/a	
Recent trends (last 20 yrs) at foraging grounds (range of years)	n/a	
Oldest documented abundance: nests/yr (range of years)	n/a	
<b>Published studies</b>		
Growth rates	N	
Genetics	N	
Stocks defined by genetic markers	N	
Remote tracking (satellite or other)	N	
Survival rates	N	
Population dynamics	N	
Foraging ecology (diet or isotopes)	N	
Capture-Mark-Recapture	N	
<b>Threats</b>		
Bycatch: presence of small scale / artisanal fisheries?	Y (PLL, SN,DN)	
Bycatch: presence of industrial fisheries?	Y (PLL, SN, BT)	
Bycatch: quantified?	N	
Take. Intentional killing or exploitation of turtles	N	
Take. Egg poaching	N	
Coastal Development. Nesting habitat degradation	Y	
Coastal Development. Photopollution	Y	
Coastal Development. Boat strikes	N	
Egg predation	N	
Pollution (debris, chemical)	n/a	
Pathogens	n/a	
Climate change	N	

Foraging habitat degradation	N	
Other	N	
<b>Long-term projects</b>		
Monitoring at nesting sites	Y	
Number of index nesting sites	0	
Monitoring at foraging sites	Y	
<b>Conservation</b>		
Protection under national law	Y	
Number of protected nesting sites (habitat preservation)	0	
Number of Marine Areas with mitigation of threats	0	
Long-term conservation projects (number)	1	
In-situ nest protection (eg cages)	Y	
Hatcheries	N	
Head-starting	N	
By-catch: fishing gear modifications (eg, TED, circle hooks)	BT,PLL	
By-catch: onboard best practices	Y	PS
By-catch: spatio-temporal closures/reduction	N	
Other	N	
<b>RMU</b>	<b>Eastern Pacific LO</b>	<b>Ref #</b>
<b>Occurrence</b>		
Nesting sites	Y	
Pelagic foraging grounds	n/a	
Benthic foraging grounds	n/a	

<b>Key biological data</b>		
Nests/yr: recent average (range of years)	578 (2013-2017)	1-12,14,15,17,20,23-33,43
Nests/yr: recent order of magnitude	1_127	1-12,14,15,17,20,23-33,43
Number of "major" sites (>20 nests/yr AND >10 nests/km yr)	10	1-12,14,15,17,20,23-33,43
Number of "minor" sites (<20 nests/yr OR <10 nests/km yr)	30	1-12,14,15,17,20,23-33,43
Nests/yr at "major" sites: recent average (range of years)	50.2 (2013-2017)	1-12,14,15,17,20,23-33,43
Nests/yr at "minor" sites: recent average (range of years)	2.5 (2013-2017)	1-12,14,15,17,20,23-33,43
Total length of nesting sites (km)	#VALUE!	1-12,14,15,17,20,23-33,43
Nesting females / yr	n/a	
Nests / female season (N)	n/a	
Female remigration interval (yrs) (N)	n/a	
Sex ratio: Hatchlings (F / Tot) (N)	n/a	
Sex ratio: Immatures (F / Tot) (N)	n/a	
Sex ratio: Adults (F / Tot) (N)	n/a	
Min adult size, CCL or SCL (cm)	n/a	
Age at maturity (yrs)	n/a	
Clutch size (n eggs) (N)	n/a	
Emergence success (hatchlings/egg) (N)	n/a	
Nesting success (Nests/ Tot emergence tracks) (N)	n/a	
<b>Trends</b>		
Recent trends (last 20 yrs) at nesting sites (range of years)	n/a	
Recent trends (last 20 yrs) at foraging grounds (range of years)	n/a	
Oldest documented abundance: nests/yr (range of years)	n/a	

<b>Published studies</b>		
Growth rates	N	
Genetics	N	
Stocks defined by genetic markers	N	
Remote tracking (satellite or other)	N	
Survival rates	N	
Population dynamics	N	
Foraging ecology (diet or isotopes)	N	
Capture-Mark-Recapture	N	
<b>Threats</b>		
Bycatch: presence of small scale / artisanal fisheries?	Y (PLL, DLL, SN, DN, ST, MT, PT)	59
Bycatch: presence of industrial fisheries?	Y (PLL, SN, BT)	
Bycatch: quantified?	N	
Take. Intentional killing or exploitation of turtles	Y	
Take. Egg poaching	Y	
Coastal Development. Nesting habitat degradation	Y	
Coastal Development. Photopollution	Y	
Coastal Development. Boat strikes	Y	
Egg predation	Y	
Pollution (debris, chemical)	Y	
Pathogens	N	
Climate change	Y	
Foraging habitat degradation	N	
Other	Y (see text)	
<b>Long-term projects</b>		

Monitoring at nesting sites	Y	
Number of index nesting sites	10	
Monitoring at foraging sites	N	
<b>Conservation</b>		
Protection under national law	Y	
Number of protected nesting sites (habitat preservation)	11	
Number of Marine Areas with mitigation of threats	11	
Long-term conservation projects (number)	3	
In-situ nest protection (eg cages)	Y	
Hatcheries	Y	
Head-starting	N	
By-catch: fishing gear modifications (eg, TED, circle hooks)	BT,PLL	
By-catch: onboard best practices	N	
By-catch: spatio-temporal closures/reduction	N	
Other	Y (see text)	



**Table 2.** Sea turtle nesting beaches in Ecuador.

RMU / Nesting beach name	Index site	Nests/yr: recent average (range of years)	Crawls/yr: recent average (range of years)	Southern Western limit		Northern Eastern limit		Central point		Length (km)	% Monitored	Reference #	Monitoring Level (1-2)	Monitoring Protocol (A-F)
				Lat	Long	Lat	Long	Lat	Long					
<b>CM-EP IND</b>														
La Playita	N	8.3 (2015-2017)	16.6 (2008-2016)	1.567051	80.83884	1.562954	80.835042			0.8	100	1,2,3	1	B
Salango	N	7 (2013; 2016)	6.5 (2008-2016)	1.598321	80.8510	1.570236	80.840971			3.6	100	1,2,3,4	1	B
Salaite	N	4 (2014)	4.7 (2008-2016)	1.40632	80.754453	1.391433	80.759474			1.77	100	5	1	B
Los Frailes	N	1 (2014)	9.5 (2008-2011, 2014)	1.498012	80.797867	1.488703	80.793389			1.5	100	5	1	B
San Lorenzo	N	5 (2013-2014; 2016-2017)	n/a					1.068554	80.907768	2.64	100	6,7,8	1	B
La Botada	N	3.25 (2013-2014; 2016-2017)	n/a					1.050000	80.904193	1.5	100	6,7,8	1	B
Santa Marianita	N	4 (2014)	n/a					0.962986	80.832935	3.3	n/a	8	n/a	n/a
Playa Rosada & Playa Chipi-chipi	N	6 (2016)	n/a	2.009946	80.749705	2.003524	80.750037			0.860	100	9	1	B
Playa Dorada	Y	12.67 (2014-2016)	14.3 (2014-2016)	1.622874	80.843368	1.619742	80.84355			0.320	60	43	n/a	n/a
Las Tunas	N	6.67 (2014-2016)	10 (2014-2016)	1.683954	80.811126	1.630429	80.837369			6.000	40	43	n/a	n/a
Quinta Playa, Galapagos	Y	2769 (2009-2013; 2015)	2336.75 (2009-2013)					1.00616	-91.081	2	100	10, 11, 58	1	B

Bahía Barahoa, Galapagos	Y	1726.5 (2009-2011)	2877 (2009-2011)					- 1.001 694	- 91.058 849	1.2	100	58	1	B
Las Bachas, Galapagos	Y	613.7 (2010, 2013, 2015)	884 (2010, 2013)					- 0.494 063	- 90.339 391	n/a	100	10, 58	1	B
Tortuga Bay, Galapagos	Y	46 (2015)	n/a					- 0.761 473	- 90.335 652	1.1	n/a	11	n/a	n/a
Punta Carola, Galapagos	N	7 (2016)	n/a					- 0.889 91	- 89.612 33	0.214	n/a	49	n/a	n/a
San Jacinto	N	1 (2016)	n/a					- 0.782 666	- 80.518 363	6.7	0	12	n/a	n/a
Bahía Drake, Isla de La Plata	Y	48 (2011)	168 (2009-2011)	1.270 346	81.063 053	1.267 836	81.066 363			0.47	100	13	1	B
Mar Bravo	N	1 (2015)	n/a					- 2.245 44	- 80.950 87	13.2	n/a	14	1	B
Tres Cruces	N	6 (2015)	n/a					- 2.191 58	- 81.003 74	1.1	100	14	1	B
Punta Brava	N	3 (2014)	n/a					- 2.199 3	- 80.997 51	0.870	100	15	1	B
<b>EI-EP IND</b>														
La Playita	Y	29.7 (2015-2017)	-	- 1.567 051	- 80.838 84	- 1.562 954	- 80.835 042			0.800	100	1,2,3,35	1	B
Puerto López	N	3 (2017)	-	- 1.562 801	- 80.818 647	- 1.530 318	- 80.812 545			4	100	1	1	B
Salango	N	1 (2015-2017)	-	- 1.598 321	- 80.851 0	- 1.570 236	- 80.840 971			3.6	100	1,2,3	1	B
Los Frailes	N	1 (2017)	-	- 1.498 012	- 80.797 867	- 1.488 703	- 80.793 389			1.5	100	1	1	B
Playa Negra	N	7 (2015)	-	- 1.482 821	- 80.792 577	- 1.481 871	- 80.792 369			0.113	100	2	1	B

Tortugueta	N	2 (2008)	-	1.486 723	80.793 107	1.484 134	80.792 567			0.347	100	16	1	B
Salaite	N	1 (2013)	-	1.406 32	80.754 453	1.391 433	80.759 474			1.77	100	4	1	B
Playa Dorada	N	2.33 (2014-2016)	6 (2014-2016)	1.622 874	80.843 368	1.619 742	80.843 55			0.320	50	43	n/a	n/a
Las Tunas	N	0.67 (2014-2016)	2.33 (2014-2016)	1.683 954	80.811 126	1.630 429	80.837 369			6.000	40	43	n/a	n/a
Playa Rosada & Playa Chipi-chipi	Y	41 (2016-2017)	-	2.009 946	80.749 705	2.003 524	80.750 037			0.860	100	9, 17, 35, 44	1	B
Playa de Portete Chico	N	1.5 (2016-2017)	-					n/a	n/a	0.280	n/a	9, 17	n/a	n/a
Punta Carola, Galapagos	N	1 (2016-2017)	-					0.899 95	89.609 49	0.030	0	18, 19	n/a	n/a
Punta Brava	N	1 (2015)	-					2.199 3	80.997 51	0.870	100	14	1	B
Portete	N	1 (2015)	-	0.470 39	80.053 468	0.487 126	80.046 194			2.15	100	20	1	B
<b>DC-EP IND</b>														
Puerto López	N	1 (2014)	-	1.562 801	80.818 647	1.530 318	80.812 545			4	100	20		
San Lorenzo	N	1 (2013)	-					1.068 554	80.907 768	2.64	100	8		
Santa Marianita	N	1 (2014)	-					0.962 986	80.832 935	3.3	n/a	8	n/a	n/a
Puerto Cabuyal	N	1 (2015-2016)	-					0.191 272	80.334 106	4.6	n/a	12	n/a	n/a
Same	N	1 (2008)	-	0.826 124	79.952 499	0.852 943	79.920 023			4.7	n/a	21	n/a	n/a

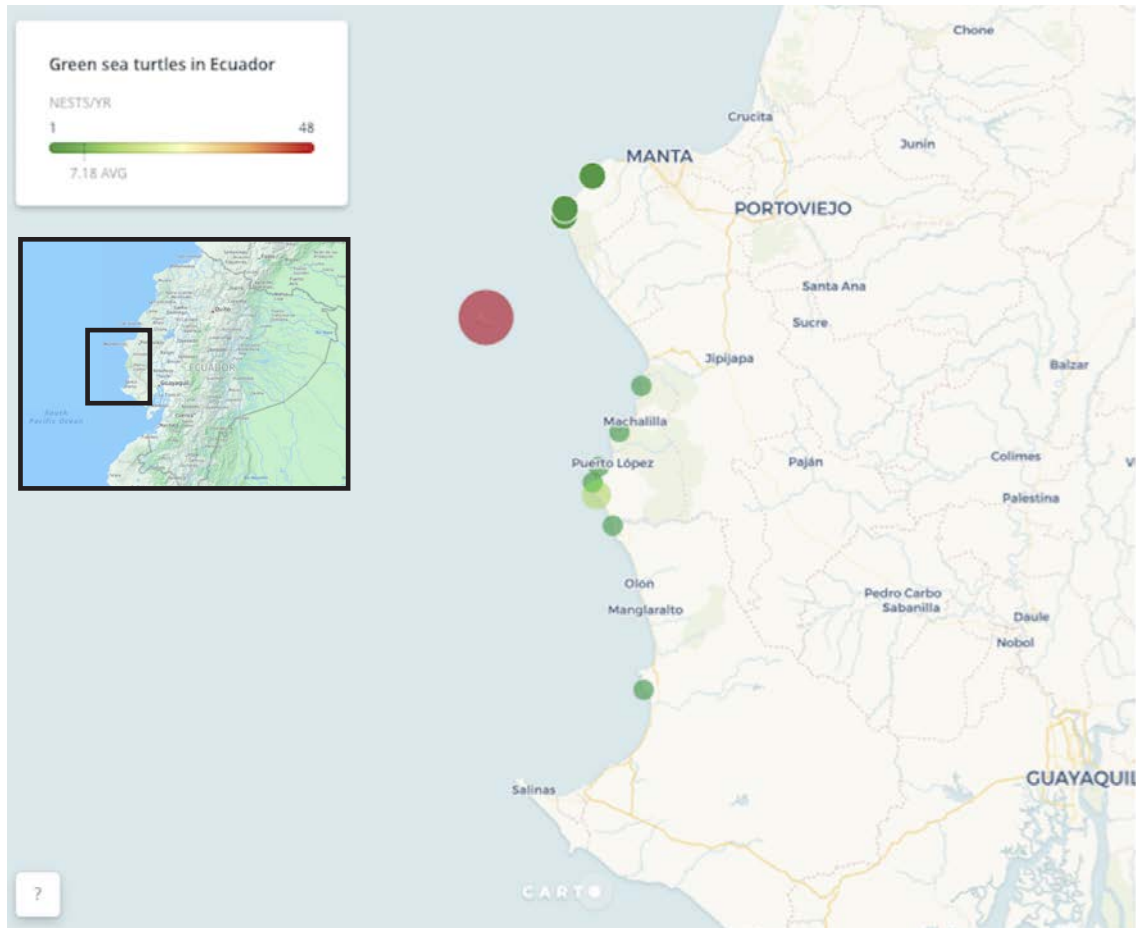
LO-EP IND														
La Playita	N	1.5 (2015-2017)	-	1.567 051	80.838 84	1.562 954	80.835 042			0.8	100	1,2,3	1	B
Puerto López	N	5 (2017)	-	1.562 801	80.818 647	1.530 318	80.812 545			4	100	1	1	B
Playa Dorada	N	4 (2014-2016)	10.67 (2014-2016)	1.622 874	80.843 368	1.619 742	80.843 55			0.320	50	43	n/a	n/a
Las Tunas	Y	15.25 (2008, 2014-2016)	35 (2014-2016)	1.683 954	80.811 126	1.630 429	80.837 369			6.000	40	22, 43	n/a	n/a
San Lorenzo	Y	127.2 (2013-2014; 2016-2017)	-					1.068 554	80.907 768	2.64		6,7,8, 61	1	B
La Botada	Y	95.2 (2013-2014; 2016-2017)	-					1.050 000	80.904 193	1.5		6,7,8, 61	1	B
Santa Marianita	Y	15 (2014; 2016-2017)	-					0.962 986	80.832 935	3.3		6,7,8, 61	n/a	n/a
Ligüiqui	N	5 (2014; 2016-2017)	-					1.027 514	80.883 11	0.500		6,7,8, 61	1	B
Murciélagos	N	2 (2015-2017)	-					0.940 283	80.733 805	2		7,8, 61	n/a	n/a
San José	N	7 (2017)	-					1.235 01	80.825 31	4.88	n/a	6	n/a	n/a
Rio Caña	N	1 (2016)	-					1.085 000	80.900 531	2	n/a	7	n/a	n/a
Crucita	Y	15 (2016-2017)	-					0.871 85	80.541 05	4.15	n/a	23, 24	n/a	n/a
Canoa	N	1 (2015)	-					0.467 64	80.456 12	7.09	n/a	25	n/a	n/a
Playa Rosada & Playa Chipi-chipi	N	1 (2017)	-	2.009 946	80.749 705	2.003 524	80.750 037			0.860	100	17	1	B

Playa Bruja	N	4.7 (2015-2017)	-					2.186 58	80.840 78	1	n/a	9,17,26	n/a	n/a
Playa de Valdivia	N	3.3 (2015-2017)	-					1.944 85	80.727 32	2	n/a	9,17,26	n/a	n/a
Playa de Palmar	N	1 (2017)	-					2.028 71	80.735 51	2.1	n/a	17	n/a	n/a
Montañita	N	2 (2017)	-					1.823 03	80.755 39	1	n/a	17	n/a	n/a
Olón	N	1 (2017)	-					1.796 52	80.760 36	7.15	n/a	17	n/a	n/a
Mar Bravo	Y	26.3 (2013-2014; 2017)	-					2.245 44	80.950 87	13.2	n/a	15,27	1	B
Punta Brava	N	7.6 (2013-2014; 2017)	-					2.199 3	80.997 51	0.870	100	15,27	1	B
Tres Cruces	N	8.3 (2013-2014; 2017)	-					2.191 58	81.003 74	1.1	100	15,27	1	B
Punta Carnero	N	2 (2013)	-					2.277 17	80.920 05	10	n/a	15	n/a	n/a
La Diablica	N	1 (2013)	-					2.317 63	80.895 57	3	n/a	15	n/a	n/a
Galera	N	2.5 (2016-2017)	-					0.818 58	80.045 74	1.66	n/a	28,61	n/a	n/a
Galerita	Y	28.7 (2015-2017)	-					0.820 32	80.053 85	0.635	n/a	26,28, 61	n/a	n/a
Tongorachi	N	1 (2017)	-					n/a	n/a	n/a	n/a	28	n/a	n/a
Quingue	Y	13.5 (2015;2017)	-					0.719 66	80.094 7	4	n/a	26,28	n/a	n/a
Tongora	N	2 (2017)	-					n/a	n/a	n/a	n/a	28	n/a	n/a
Piquero	N	2 (2015; 2017)	-					n/a	n/a	n/a	n/a	26,28	n/a	n/a

El Morro	N	1.5 (2015; 2017)	-					n/a	n/a	n/a	n/a	26,28	n/a	n/a
La Manga	N	1 (2015)	-					n/a	n/a	n/a	n/a	26	n/a	n/a
Estero de Platano	N	1 (2015)	-					0.777 24	80.089 3	0.676	n/a	26	n/a	n/a
Caimito	N	2 (2015)	-					0.665 23	80.093 93	0.29	n/a	26	n/a	n/a
Playa Escondida	N	1 (2015)	-					0.817 79	80.006 01	0.25	n/a	26	n/a	n/a
Las Palmas	Y	88.5 (2016-2017)	-					0.990 82	79.660 96	2.6	n/a	29,61	n/a	n/a
Portete	Y	77 (2012-2015)		0.470 39	80.053 468	0.487 126	80.046 194			2.15	100	20, 30, 31	1	B
Mompiche	N	2 (2009)	-					0.506 3	80.024 24	1.24	0	32	n/a	n/a
Same	N	1 (2010)	-	0.826 124	79.952 499	0.852 943	79.920 023			4.7	n/a	33	n/a	n/a
Bahía Drake (Isla de La Plata)	N	1 (2008)	-	1.270 346	81.063 053	1.267 836	81.066 363			0.47	100	13	1	B

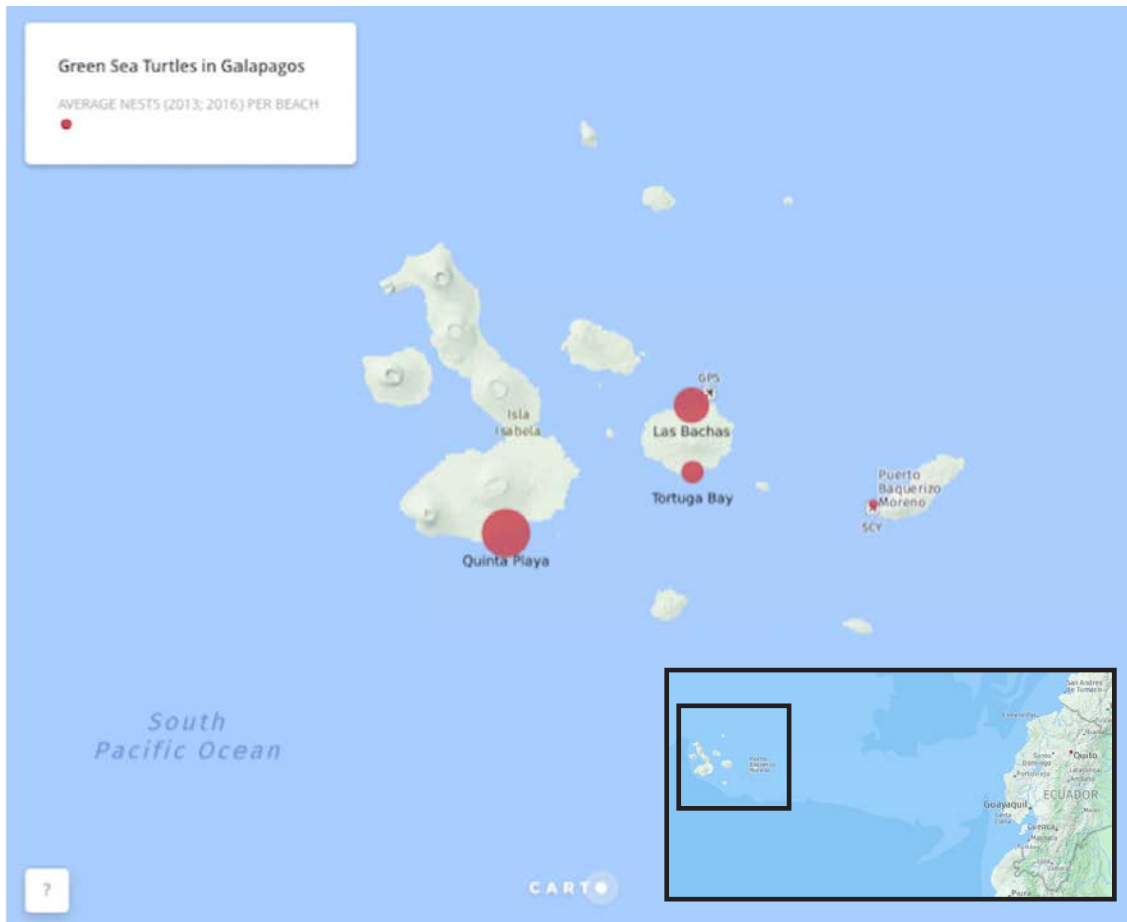
**Table 3.** International conventions protecting sea turtles and signed in Ecuador.

<b>International Conventions</b>	<b>Signed</b>	<b>Binding</b>	<b>Compliance measured and reported</b>	<b>Species</b>	<b>Conservation actions</b>	<b>Relevance to sea turtles</b>
IAC	Y	Y	Y	ALL		
CMS	Y	N	Y	ALL		
CITES	N	N	n/a	ALL		
IATTC	Y	N	n/a	ALL		
Lima Convention	Y	N	n/a	ALL		
The Eastern Tropical Pacific Marine Corridor	Y	N	n/a	ALL		
RAMSAR	Y	N	n/a	EI	Protection of important habitat such as mangrove estuaries	Isla Santay in Ecuador is an important estuary for sea turtles, hawksbill sea turtles have been observed migrating towards the mangroves in this area.
United Nations-Convention on Biological Diversity CBD	Y	Y	n/a	ALL		Protects fragile ecosystems such as mangroves and marine ecosystems. Especial interest in Galapagos
Decisión 391 de la Comunidad Andina de Naciones sobre el Acceso a Recursos Genéticos	Y	Y	n/a			Protects access to genetic resources

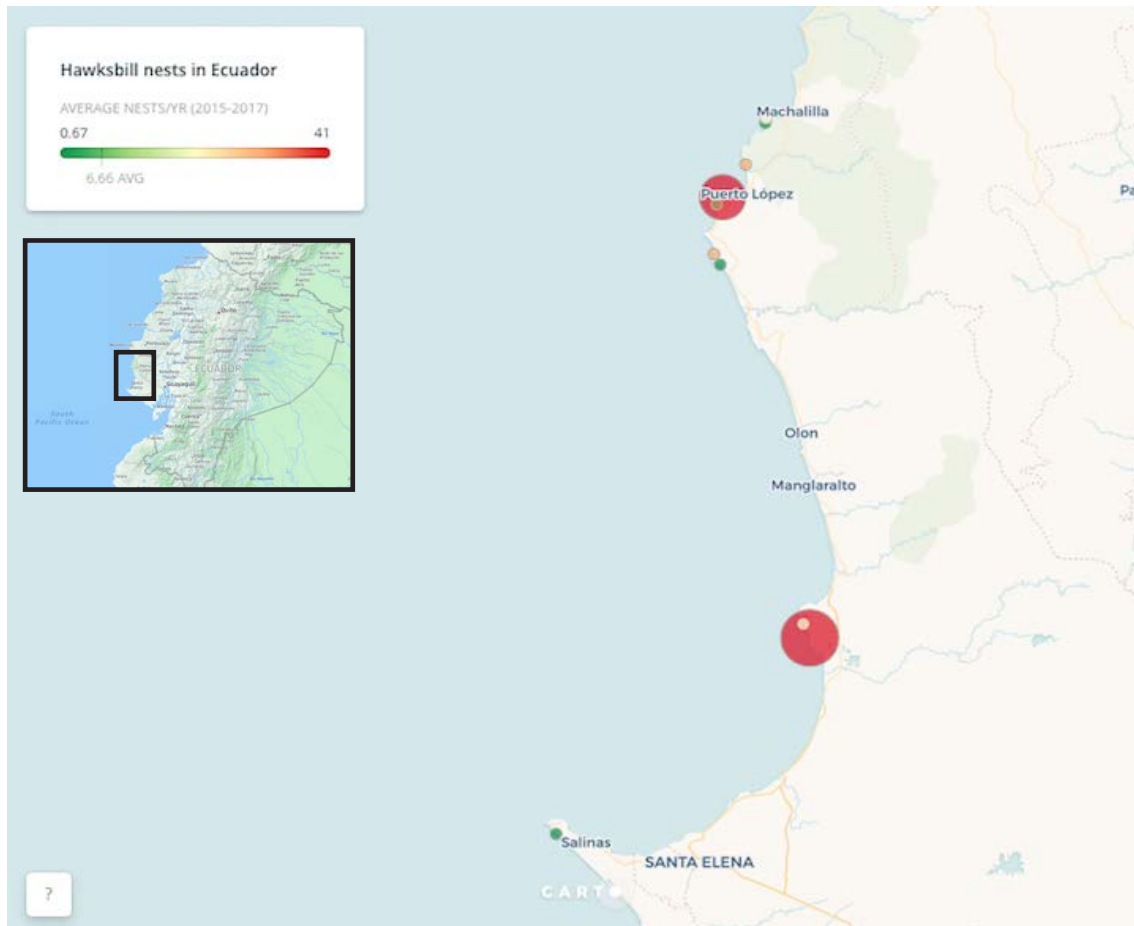


**Figure 1.** Green sea turtle nesting distribution and abundance in continental Ecuador. Bahía Drake (in red) is the most abundant nesting site.





**Figure 2.** Green sea turtle nesting distribution in the Galapagos Islands. Abundance is shown, being Quinta Playa the beach with most nesting abundance. Barahona Bay, next to Quinta Playa is not shown on the map.



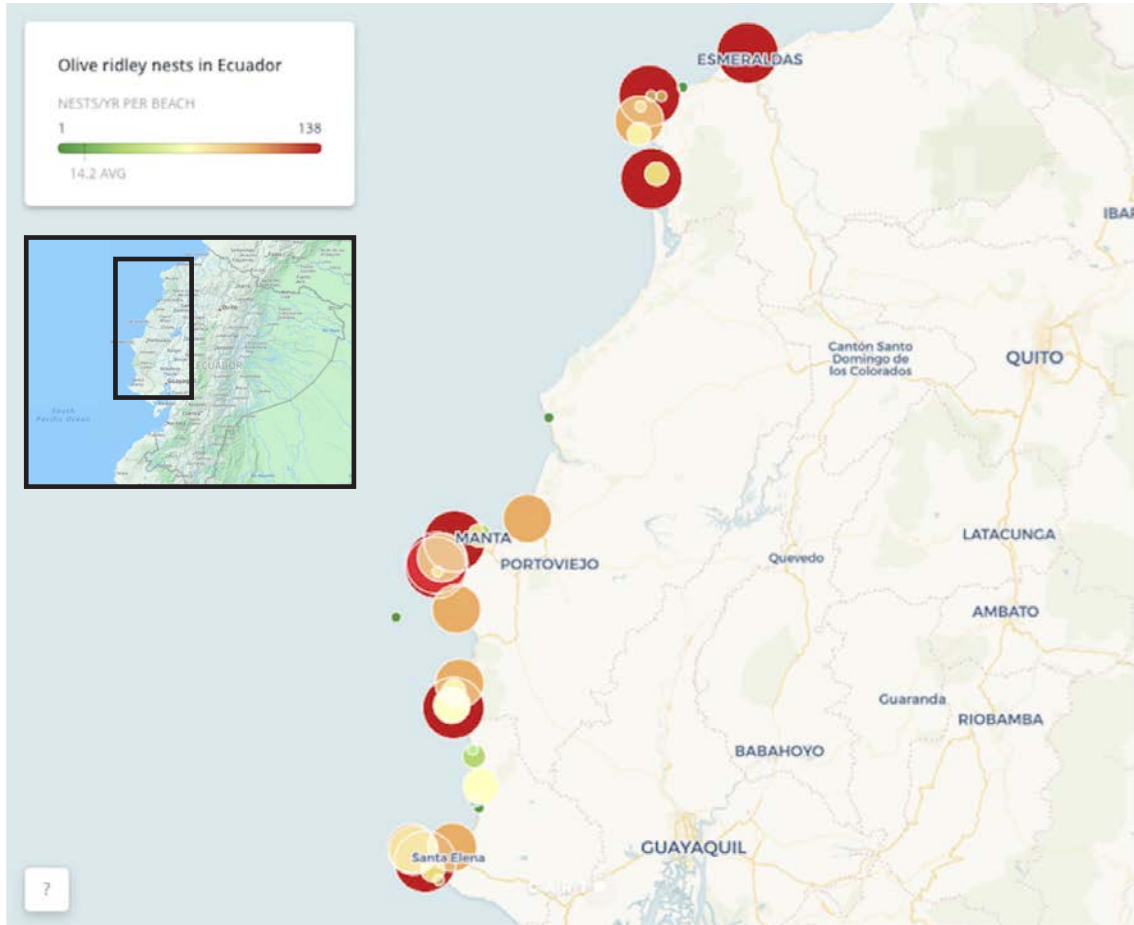
**Figure 3.** Nesting beaches for *Eretmochelys imbricata* in south-central Ecuador. The beaches with greater abundance (Playa Dorada and La Playita) are in red. Portete in Esmeraldas province and San Cristobal-Galapagos are not included in the figure as only 1 nest has been registered in each site.



**Figure 4.** Beaches (5) in Ecuador where *Dermochelys coriacea* nests have been reported.



**Figure 5.** Leatherback turtle stranded in Mompiche, Esmeraldas province, with injuries on the anterior flippers, possibly from gillnets.



**Figure 6.** Nesting beaches for *Lepidochelys olivacea* in continental Ecuador. The beaches with greater abundance (San Lorenzo, La Botada, Las Palmas and Portete) are in red.

## REFERENCES

1. Miranda, C. 2017. Evaluación de las áreas críticas de anidación y alimentación para tortugas marinas en la zona marina del Parque Nacional Machalilla y su área de influencia del cantón Puerto López en la provincia de Manabí. Inter-American Convention for the Protection and Conservation of Sea Turtles. Ecuador Annual Report 2017.
2. Miranda, C. 2016. Evaluación de las áreas críticas de anidación y alimentación para tortugas marinas en la zona marina del Parque Nacional Machalilla y su área de influencia del cantón Puerto López en la provincia de Manabí. Inter-American Convention for the Protection and Conservation of Sea Turtles. Ecuador Annual Report 2016.
3. Espinoza, H. E. 2015. Parque Nacional Machalilla Temporada de anidación 2014-2015. Inter-American Convention for the Protection and Conservation of Sea Turtles. Ecuador Annual Report 2016.
4. Lemarie, C., et. al. 2014. Evaluación de las áreas críticas de anidación y alimentación para tortugas marinas en la zona marina del Parque Nacional Machalilla y su área de influencia del Cantón Puerto López de la Provincia de Manabí. Inter-American Convention for the Protection and Conservation of Sea Turtles. Ecuador Annual Report 2014.
5. Miranda, C. 2015. Equilibrio Azul Sea Turtle Monitoring Project, Ecuador: Unpublished Data. SWOT, Vol 11.
6. Solorzano, I. 2017. Conservación de tortugas marinas; reducción de las amenazas al hábitat de anidación dentro del Refugio de Vida Silvestre y Marino Costera Pacoche y su zona de influencia 2016. Inter-American Convention for the Protection and Conservation of Sea Turtles. Ecuador Annual Report 2017.
7. Solorzano, I. 2016. Conservación de tortugas marinas; reducción de las amenazas al hábitat de anidación dentro del Refugio de Vida Silvestre y Marino Costera Pacoche y su zona de influencia (4ta temporada). Inter-American Convention for the Protection and Conservation of Sea Turtles. Ecuador Annual Report 2016.
8. Ponce, L. 2014. Resultados del segundo periodo anual de monitoreo de tortugas marinas en el Refugio de Vida Silvestre y Marino Costera Pacoche y su zona de influencia Manta-Manabí-Ecuador Junio de 2013-marzo 2014. Inter-American Convention for the Protection and Conservation of Sea Turtles. Ecuador Annual Report 2014.
9. Carillo, B. 2016. Monitoreo de sitios de anidación en las playas de la Reserva Marina El Pelado. Inter-American Convention for the Protection and Conservation of Sea Turtles. Ecuador Annual Report 2016.
10. Espinoza, E., et al. 2014. Monitoreo de la anidación de tortuga verde *Chelonia mydas* en Galápagos, temporada 2012 – 2013 y 2013 – 2014. Inter-American Convention for the Protection and Conservation of Sea Turtles. Ecuador Annual Report 2014.
11. Espinoza, E., & Proaño, A. 2016. Monitoreo de la anidación de tortugas marinas en la Reserva Marina de Galápagos. Inter-American Convention for the Protection and Conservation of Sea Turtles. Ecuador Annual Report 2016.
12. Cruz, C. & Córdova, T. 2016. Reporte Anual de Monitoreo y Atención de Fauna Marina (Tortugas) desde el Refugio de Vida Silvestre Islas Corazón y Fragatas. Inter-American Convention for the Protection and Conservation of Sea Turtles. Ecuador Annual Report 2016.
13. SWOT, Vol 11. Data Record 26.

14. Ladines, B. 2015. Conservación de sitios de anidación de tortugas marinas mediante la reducción de amenazas dentro de la Reserva de Producción de Fauna Marina Costera Puntilla de Santa Elena, Playas de Santa Elena, Playas Tres Cruces, Punta Brava y Mar Bravo. Temporada 2014-2015. Inter-American Convention for the Protection and Conservation of Sea Turtles. Ecuador Annual Report 2015.
15. Ladines, B. 2014. Monitoreo y protección de nidos de tortugas marinas en la Reserva de Producción de Fauna Marina Costera Puntilla de Santa Elena (REMACOPSE), durante el período 2013 – 2014. Inter-American Convention for the Protection and Conservation of Sea Turtles. Ecuador Annual Report 2014.
16. SWOT, Vol 11. Data Record 27.
17. Pilay, A. 2017. Monitoreo de sitios de anidación e tortugas marinas en las playas de la reserva marina "El Pelado". Inter-American Convention for the Protection and Conservation of Sea Turtles. Ecuador Annual Report 2017.
18. Espinoza, E. 2016. Inter-American Convention for the Protection and Conservation of Sea Turtles. Ecuador Annual Report 2016.
19. Espinoza, E. 2017. Inter-American Convention for the Protection and Conservation of Sea Turtles. Ecuador Annual Report 2017.
20. SWOT, Vol 11. Data Record 25.
21. Miranda, C. Anecdotal data.
22. Equilibrio Azul. 2009. Sea turtle nesting in Las Tunas, Ecuador: Personal communication. In SWOT Report-State of the World's Sea Turtles, vol. V (2010).
23. Moreira, J. 2016. Seguimiento a la anidación de tortugas marinas en el balneario de Crucita, impactos y problemas encontrados en el sitio. Inter-American Convention for the Protection and Conservation of Sea Turtles. Ecuador Annual Report 2016.
24. Moreira, J. 2017. Seguimiento a la anidación de tortugas marinas en el balneario de Crucita, impactos y problemas encontrados en el sitio. Inter-American Convention for the Protection and Conservation of Sea Turtles. Ecuador Annual Report 2016.
25. Vera, M. 2015. Reporte anual de monitoreo y atención de fauna marina (Tortugas) desde el Refugio de Vida Silvestre Islas Corazón y Fragatas. Inter-American Convention for the Protection and Conservation of Sea Turtles. Ecuador Annual Report 2015.
26. Espinoza, E. 2015. Inter-American Convention for the Protection and Conservation of Sea Turtles. Ecuador Annual Report 2015.
27. Ladines, B. 2017. Conservación de sitios de anidación de tortugas marinas mediante la reducción de amenazas dentro de la Reserva de Producción de Fauna Marina Costera Puntilla de Santa Elena, Playas Tres Cruces, Punta Brava y Mar Bravo. Salinas Ecuador. Temporada 2016 - 2017. Inter-American Convention for the Protection and Conservation of Sea Turtles. Ecuador Annual Report 2017.
28. Sosa, A. 2017. Protección de nidos de Tortugas marinas en la Reserva Marina Galera San Francisco. Inter-American Convention for the Protection and Conservation of Sea Turtles. Ecuador Annual Report 2017.
29. Tene, R. 2017. Monitoreo de Tortugas Marinas - Temporada de anidación 2016. Inter-American Convention for the Protection and Conservation of Sea Turtles. Ecuador Annual Report 2017.

30. Miranda, C. 2012. Proyecto de conservación de tortugas marinas en Portete, Ecuador. Informe Final de Proyecto.
31. Miranda, C. 2013. Informe de monitoreo de anidación en la playa de Portete. Proyecto de Turismo Comunitario, Conservación de Ecosistemas Costeros, en la Parroquia de Bolívar, Esmeraldas. Informe Equilibrio Azul.
32. Baquero, A., Muñoz, J.P., Peña, M., & Equilibrio Azul. 2010. Olive ridley nesting in Mompiche and Montañita, Ecuador: Personal communication. In SWOT Report-State of the World's Sea Turtles, vol. V (2010).
33. Herrera, M., Coello, D., Flores, C. 2009. Notas preliminares: Cabo San Lorenzo, su importancia como área de reproducción de tortugas marinas en el Ecuador. In SWOT Report-State of the World's Sea Turtles, vol. XI (2015-2016).
34. Alava, Juan José. (2008). Loggerhead Sea Turtles (*Caretta caretta*) in Marine Waters off Ecuador: Occurrence, Distribution and Bycatch from the Eastern Pacific Ocean. Marine Turtle Newsletter. 119: 8-11.
35. Gaos, A. R., et al. 2017. Living on the Edge: Hawksbill turtle nesting and conservation along the Eastern Pacific Rim. Latin american journal of aquatic research 45.3 (2017): 572-584.
36. Gaos, A. R., Lewison, R. L., Jensen, M. P., Liles, M. J., et al. 2017. Natal foraging philopatry in eastern Pacific hawksbill turtles. R. Soc. open sci. DOI: 10.1098/rsos.170153.
37. Gaos, A. R., Lewison, R. L., Yañez, I. L., Wallace, B. P., Liles, M. J., Nichols, W. L., Baquero, A., Hasbún, C. R., Vasquez, M., Urteaga, J., Seminoff, J. A. 2012. Shifting the life history paradigm: discovery of novel habitat use by hawksbill turtles. Biol. Lett. 8: 54-56.
38. Miranda, C. 2016. Abundancia, distribución y migración de tortugas Carey (*Eretmochelys imbricata*) en el agua, dentro y fuera del Parque Nacional Machalilla. Informe técnico como parte del estudio "Evaluación de las áreas críticas de anidación y alimentación para tortugas marinas en la zona marina del Parque Nacional Machalilla y su área de influencia del cantón Puerto López en la provincia de Manabí. Equilibrio Azul, permiso de investigación No. 022AT-DPAM-MAE.
39. Alarcón-Ruales, D., Muñoz-Pérez, J. P., Hirschfeld, M., Gaos, A., Denking, J., Vaca-Pita, L., Chaves, J. A., Valdes, J., Castañeda, J. G., García, J., Quintero, C., Lewbart, G. A., Lohmann, K. J. 2016. Hawksbill turtles (*Eretmochelys imbricata*) in the Galapagos. 36th Annual Symposium on Sea Turtle Biology and Conservation.
40. Chaves, J. A., Peña, M., Valdés-Urbe, J. A., Muñoz-Pérez, J. P., Vallejo, F., Heidemeyer, M., Torres-Carvajal, O. 2017. Connectivity, population structure, and conservation of Ecuadorian green sea turtles. Endang Species Res. 32: 251-264.
41. Seminoff, J. A., Zárata, P., Coyne, M., Foley, D. G., Parker, D., Lyon, B. N., Dutton, P. H. 2008. Post-nesting migrations of Galápagos green turtles *Chelonia mydas* in relation to oceanographic conditions: integrating satellite telemetry with remotely sensed ocean data. Endang Species Res. 4: 57-72.
42. Alemán, R. 2016. Identificación del primer caso de papiloma en tortugas marinas en el Ecuador continental. Inter-American Convention for the Protection and Conservation of Sea Turtles. Ecuador Annual Report 2016.
43. Delgado, B. 2017. Beach monitoring of Jocotoco Foundation at Las Tunas and Playa Dorada. Personal Communication.



44. Darquea J., Medina, R., López, A. 2016. Estimación de la población anidante y ruta migratoria de tortuga Carey (*Eretmochelys imbricata*) en Playa Rosada, Reserva Marina El Pelado. Ecuador Mundo Ecológico. Permiso de Investigación No. 016-IC-FA- DPSE-MA-2015. Personal Communication.
45. Zarate, P., Fernie, A., Dutton, P. H. 2003. First results of the East Pacific green turtle, *Chelonia mydas*, nesting population assessment in the Galapagos Islands. Conference Paper: Twenty-second Annual Symposium on Sea Turtle Biology and Conservation, At Miami, FL, Volume: NOAA Technical Memorandum NMFS-SEFSC-503.
46. Seminoff 2004. Red List assessment of the Green Turtle (*Cheloniemydas*) by Jeffrey Seminoff and the MTSG Green Turtle Task Force. UICN–SSC Red List Authority, USA.
47. Hurtado, M. (1984). "Registro de anidación de la tortuga negra, *Chelonia mydas*, en las Islas Galápagos". Boletín científico y Técnico. Instituto Nacional de Pesca, Ecuador 6(3): pp77-104.
48. Seminoff, J.A. Zárate, P., Coyne, M., Foley, D. G., Parker, D., Lyon, B. N., Dutton, P. H. 2008. Post-nesting migrations of Galápagos green turtles *Chelonia mydas* in relation to oceanographic conditions: integrating satellite telemetry with remotely sensed ocean data. *Endang Species Res.* 4: 57–72.
49. Sugierski, S. A. The Threat of Sea Level Rise on The Nesting Area of Punta Carola Beach in San Cristóbal, Galápagos Islands. ENEC 395 Independent Research Project, Spring 2016. Personal Communication.
50. Miranda, C., Vallejo, F., Rodriguez, P., Lemarie, C., Espinoza, E., Baquero, A. 2015. Five years monitoring the nesting and in-water population of black sea turtles (*Chelonia mydas*) at La Plata Island, Machalilla National Park with the first evidence of connectivity with the Galapagos Islands.
51. Aleman, R. 2017. Rehabilitación de fauna marina. Inter-American Convention for the Protection and Conservation of Sea Turtles. Ecuador Annual Report 2017.
52. Alarcón-Ruales, D. 2015. Marine turtles and Boats in the Galápagos: recommendations for a boat traffic management plan at San Cristóbal Island. Independent Project EV5914-EV5915. James Cook University Master of Science.
53. Parra, M., Jiménez, J., Toral, V. 2014. Evaluación de la incidencia de impacto de embarcaciones en tortuga verde (*Chelonia mydas*) en el sur de Isabela, Galápagos. In: DPNG, CGREG, FCD y GC. 2015. Informe Galápagos 2013-2014. Puerto Ayora, Galápagos, Ecuador.
54. Hurtado, M. (1987). Las tortugas marinas y la pesca artesanal. Subsecretaría de Recursos Pesqueros INP/ EPM. Revista la Pesca Artesanal en Ecuador: 34-37.
55. Gaos, A., Abreu-Grobois, F., Alfaro-Shigueto, J., Amorocho, D., Arauz, R., Baquero, A., . . . Zárate, P. (2010). Signs of hope in the eastern Pacific: International collaboration reveals encouraging status for a severely depleted population of hawksbill turtles *Eretmochelys imbricata*. *Oryx*, 44(4), 595-601.
56. Seminoff J. A., Wallace, B. P. 2012. Sea Turtles of the Eastern Pacific: Advances in Research and Conservation. University of Arizona Press, Tucson. 386 pp.
57. Álvarez-Varas, R., Contardo, J., Heidemeyer, M., Forero-Rozo, L., Brito, B., Cortés, V., Brain, M. J., Pereira, S., & Vianna, J. A. 2017. Ecology, health and genetic characterization of the southernmost green turtle (*Chelonia mydas*) aggregation in the Eastern Pacific: implications for local conservation strategies. *Latin american journal of aquatic research*, 45(3), 540-554. <https://dx.doi.org/10.3856/vol45-issue3-fulltext-4>

58. Parra, M. 2016. Informe Final de monitoreo de anidación de la tortuga verde, *Chelonia mydas*, en las Islas Galápagos, temporadas 2009 a 2013 Reporte Técnico. Fundación Charles Darwin. Puerto Ayora, Galápagos, Ecuador, 52pp.
59. Equilibrio Azul. 2010. Proyecto Equilibrio Azul-ABC-Monitoreo del bycath en Palangre, Costa Centro, Sur de Ecuador. Unpublished data.
60. Vallejo, A., Campos, F. Anidación de Tortugas Marinas y Éxito de los Nidos en las Playas del Parque Nacional Machalilla y Zonas Aledañas Desde Agosto de 1996 hasta Julio de 1997. CDC Centro de Datos para la Conservación.
61. Subsecretaría de Gestión Marino-Costera (MAE). 2017. Informe preliminar de varamientos de especies marinas 2012-2017 y temporada 2017 de anidación de tortugas marinas.
62. Ministerio del Ambiente del Ecuador. 2014. Plan Nacional para la Conservación de las Tortugas Marinas. Guayaquil, Ecuador.
63. Roden, S. E., Morin, P., Frey, A., Balazs, G., Zarate, P., Cheng, I-J., Dutton, P. H. (2013). Green turtle population structure in the Pacific: new insights from SNPs and microsatellites. *Endangered Species Research*. 20. 227-234.
64. Zarate, P., Bjorndal, K. A., Seminoff, J., Bolten, A. B. 2012. Understanding migratory and foraging behavior of green turtles *Chelonia mydas* in the Galapagos Islands through stable isotopes. Conference: Thirty-first Annual Symposium on Sea Turtle Biology and Conservation., At San Diego, California, Volume: NOAA Technical Memorandum NOAA NMFS-SEFSC-631.
65. Carrion-Cortez, J. A., Zarate, P., Seminoff, J., 2010. Feeding ecology of the green sea turtle (*Chelonia mydas*) in the Galapagos Islands. *Journal of the Marine Biological Association of the United Kingdom*. 90. 1005 - 1013.
66. Green D. and Ortiz-Crespo F. (1982) Status of sea turtle populations in the Central Eastern Pacific. In Bjorndal K. (ed.) *Biology and conservation of sea turtles*. Washington, DC: Smithsonian Institution Press, pp.221– 233.
67. Green D. (1994) Galapagos sea turtles: an overview. In Schroeder B. and Witherington B. (eds) *Proceedings of the 13th symposium on sea turtle biology and conservation*. NOAA Technical Memorandum NMFS–SEFSC, Florida, USA, pp. 65–68.
68. Zarate, P., Herrera, H., Contato, M. C. D., Bravo, I. E., Dutton, P. H., Seminoff, J. 2006. First record of fly larva depredation on green turtle developing eggs and hatchlings in the Galapagos Islands. Conference: 26th Annual Symposium on Sea Turtle Biology and Conservation, At Island of Crete, Greece.
69. Zarate, P. 2015. Somatic Growth Rates of Green Turtles (*Chelonia mydas*) and Hawksbills (*Eretmochelys imbricata*) in the Galápagos Islands. *Journal of Herpetology*. 49 (4): 641–648.
70. Dutton, P. H., Jensen, M., Frey, A., LaCasella, E., Balazs, G., Zarate, P., Chassin-Noria, O., Sarti-Martinez, L. A., Velez, E. 2014. Population structure and phylogeography reveal pathways of colonization by a migratory marine reptile (*Chelonia mydas*) in the central and eastern Pacific. *Ecology and Evolution*. 4.
71. Zarate, P., Bjorndal, K. A., Parra, M., Dutton, P. H., Seminoff, J., Bolten, A. B. 2013. Hatching and emergence success of green turtle (*Chelonia mydas*) in the Galápagos Islands. *Aquatic Biology*. 19. 217-229.

72. Gaos, A. R., Lewison, R. L., Liles, M. J., Gadea, V., Altamirano, E., Henríquez, A. V., ... Dutton, P. H. (2016). Hawksbill turtle terra incognita: conservation genetics of eastern Pacific rookeries. *Ecology and Evolution*, 6(4), 1251–1264.
73. Gaos, A. R., Lewison, R. L., Wallace, B. P., Yañez, I. L., Liles, M. J., Nichols, W. J., Baquero, A., Habún, C. R., Vasquez, M., Urteaga, J., Seminoff, J. A. 2012. Spatial ecology of critically endangered hawksbill turtles *Eretmochelys imbricata*: implications for management and conservation. Vol. 450: 181–194.
74. Gaos, A. R., Lewison, R. R., Wallace, B. P., Yañez, I. L., Liles, M. J., Baquero, A., Seminoff, J. A. 2012. Dive behaviour of adult hawksbills (*Eretmochelys imbricata*, Linnaeus 1766) in the eastern Pacific Ocean highlights shallow depth use by the species. *Journal of Experimental Marine Biology and Ecology*. Vol. 432–433: 171-178.
75. Green D, Ortiz-Crespo F (1982) Status of sea turtle populations in the central eastern Pacific. In: Bjorndal KA (ed) *Biology and conservation of sea turtles*. Smithsonian Institution Press, Washington, DC, p 221–233.
76. Velez-Zuazo, X. & S. Kelez. 2010. Multiyear analysis of sea turtle bycatch by Peruvian longline fisheries: a genetic perspective. In: J.A. Blumenthal, A. Panagopoulou & A.F. Rees (eds.). *Proceedings of the 30th Annual Symposium on Sea Turtle Biology and Conservation*, 24-30 April 2010, Goa, India.
77. Alfaro-Shigueto, J., J.C. Mangel, F. Bernedo, P.H. Dutton, J.A. Seminoff & B.J. Godley. 2011. Small-scale fisheries of Peru: a major sink for marine turtles in the Pacific. *J. Appl. Ecol.*, 48(6): 1432-1440.
78. Amorocho, D.F., F.A. Abreu-Grobois, P.H. Dutton & R.D. Reina. 2012. Multiple distant origins for green sea turtles aggregating off Gorgona Island in the Colombian Eastern Pacific. *PLoS ONE*, 7(2).
79. Veliz, D., P. Salinas, W. Sielfeld, D. Contreras, C. Azócar, M. Tobar & J. Gallardo. 2014. Estudio poblacional y genético de la tortuga *Chelonia mydas agassizii* (Sauria: Cheloniidae) en La Playa Chinchorro, Arica, Chile. *Rev. Biol. Mar. Oceanogr.*, 49(3): 589-593.
80. Donoso, M., P.H. Dutton & E. LaCasella. 2016. Nesting population origin of a Green turtle foraging aggregation in northern Chile determined from mtDNA analysis: drawing new boundaries to management units in the southeastern Pacific. 36th Annual Symposium on Sea Turtle Biology and Conservation, 29 February-4th March 2016, Lima, Peru.
81. Dutton P.H., E. LaCasella, Alfaro-Shigueto, J. Paz-Campos, M. Donoso & J.C. Mangel. 2016. Stock origin of leatherback, loggerhead and green turtles foraging in the southeastern Pacific: insights into their trans-oceanic connectivity. 36th Annual Symposium on Sea Turtle Biology and Conservation, 29 February-4th March 2016, Lima, Peru.
82. Equilibrio Azul, ICAPO, The Lost Years Fund, NOAA. Neonate tracking of hawksbill sea turtles: acoustic and satellite telemetry on neonate and 1-year old hawksbill sea turtles. Unpublished data.
83. Alava, J. J., P. Jimenez, M. Peñafiel, W. Aguirre, and P. Amador. 2005. Sea turtle strandings and mortality in Ecuador: 1994-1999. *Marine Turtle Newsletter* 108:4- 7.
84. Alemán. R. 2017. Machalilla National Park Marine Fauna Rescue Center. Personal Communication.
85. Shillinger GL, Palacios DM, Bailey H, Bograd SJ, Swithenbank AM, et al. (2008) Persistent Leatherback Turtle Migrations Present Opportunities for Conservation. *PLOS Biology* 6(7): e171.
86. Regional Action Plan for reversing the decline of the east Pacific leatherback. NFWF & IUCN SSC Marine Turtle Specialist Group. <https://savepacificleatherbacks.org/wp-content/uploads/2017/08/EP-Leatherback-Action-EN.pdf>

87. NFWF. 2013. Reversing the Decline of the East Pacific Leatherback: A 10-year plan to stabilize the East Pacific Leatherback Regional Management Unit and reverse the current population trend to a recovery trajectory. [http://www.nfwf.org/seaturtles/Documents/NFWF\\_business\\_plan\\_EP-leatherbacks\\_final.pdf](http://www.nfwf.org/seaturtles/Documents/NFWF_business_plan_EP-leatherbacks_final.pdf)

## PERU

**Evelyn Luna-Victoria<sup>1</sup>, Nelly De Paz<sup>1,7</sup>, Shaleyla Kelez<sup>3</sup>, Angela Hernando<sup>1</sup>, Juan Carlos Jerí<sup>1</sup> Javier Quiñones<sup>2</sup>, Carmen Rosa Gonzalez<sup>3</sup>, Carlos Calagua<sup>1</sup>, Joanna Alfaro-Shigueto<sup>4</sup>, Ximena Velez-Zuazo<sup>5</sup>, Kerstin Forsberg<sup>6</sup>, David Sarmiento<sup>8</sup>, David Torres<sup>8</sup>, Vanessa Bachmann<sup>9</sup>, Carlos Calvo<sup>10</sup>, Manuel Vera<sup>11</sup>, Andrea Pásara<sup>4</sup>**

<sup>1</sup> WWF - Perú

<sup>2</sup> IMARPE - Pisco

<sup>3</sup> ecOceanica

<sup>4</sup> Pro Delphinus

<sup>5</sup> Smithsonian Conservation Biology Institute | National Zoological Park

<sup>6</sup> Planeta Océano

<sup>7</sup> ACOREMA

<sup>8</sup> IMARPE - Santa Rosa

<sup>9</sup> IMARPE (Central)

<sup>10</sup> ConservAcción

<sup>11</sup> IMARPE - Tumbes

### **1. RMU: *Eretmochelys imbricata* – East Pacific Ocean (EI-EPO)**

#### **1.1 Distribution, abundance, trends**

##### **1.1.1. Nesting sites**

Does not apply

##### **1.1.2. Marine areas**

The hawksbill turtle is distributed from the central coast (Ica) of Peru to Tumbes in the north, having higher concentrations in northern areas (Piura and Tumbes). Most information on the use of marine areas comes from bycatch, making it difficult to determine foraging areas or migratory corridors (see Table 1- Main Table).

The main hawksbill aggregation is found in the ecosystem of the tropical sea of Peru, in 3 areas: 1) From Quebrada Verde to Máncora, 2) Canoas de Punta Sal and 3) Zorritos (Ref #76). In addition, in the mixing zone between the tropical sea and the current in Humboldt, Sechura Bay hosts an important area of aggregation. There more than 10 stranding events reported inside the Virrila Estuary (05°51'S;80°59'W) (Ref 73) In the

south they are rare but become more abundant during El Niño years, where more than 13 individuals were registered in EN 1987 and EN 1998 (Ref 38).

## **1.2. Other biological data**

The size structure for hawksbill turtles in Peru had an average CCLn-t of 40.9 cm (range 23-75.5cm, n = 69), showing an aggregation of mostly juveniles. No recaptures had been reported so estimates on growth rate or survival rates are not available.

## **1.3. Threats**

### **1.3.1. Nesting sites**

Do not apply.

### **1.3.2. Marine areas**

One of the main threats for this species is the interaction with fisheries resulting in bycatch, especially in the north of Peru in set nets but there are records of bycatch in longline sets too (Fig. 2). Also, their shells are highly prized in Peru and its commercialization can still be seen in tourist places of northern Peru like Mancora (Piura) so if an individual gets captured or is found stranded its shell is likely to be kept and commercialized. In general, we know very little about this turtle in Peru so this lack of information can be considered the second main threat to its survival.

## **1.4. Conservation**

Hawksbills are protected under national legislation and under international conventions (see Table 1 and Table 3). There are 3 National Reserves that include marine areas. In Paracas National Reserve the presence of hawksbill had been observed but in general these reserves and in Humboldt current ecosystem (cold) so they do not encompass the main habitat of this species which is the Tropical marine ecosystem. The most important conservation projects with this species involves bycatch mitigation and the promotion of best practices for handling and release of turtles incidentally capture in fishing gear.

## **1.5 Research**

Current research with hawksbills in Peru includes monitoring of bycatch in the north of Peru, monitoring of strandings in the north of Peru, and evaluation of illegal trade (see Table 4).

## **2. RMU *Lepidochelys olivacea*, East Pacific Ocean (LO-EPO)**

### **2.1 Distribution, abundance, trends**

#### **2.1.1. Nesting sites**

There are 18 nesting sites, that had been reported to have had at least one olive ridley nest, hosting a small population (see Table 1- Main Table, Fig. 2). None are index beaches, none are major sites and only 1 have regular monitoring. The averages given in the table are for all beaches combined. Not enough information for providing trends.

#### **2.1.2. Marine areas**

Information on the use of marine areas by olive ridley comes mainly from bycatch reports. Therefore, it is hard to determine if the areas are foraging grounds or migratory corridors. In general, they are distributed along the entire peruvian coast with a higher concentration in northern areas, from the latitude 10 to the north (see Table 1- Main Table). See fig 2 and 3 for distribution of bycatch in pelagic longline.

In neritic areas, there are records of olive ridley bycatch in Lambayeque, Sechura Bay (Piura) and Tumbes (see Table 1- Main Table for references).

### **2.2. Other biological data**

The average number of nests per year from all nesting beaches combined is 23.7 nest (period 2012-2018), the most recent total number of nests is 34 (Kelez, S., 2019 personal communication). Only one nesting female had been measured in Peru, the curved carapace length (notch to tip) was 68.2 cm. Some individual had been flipper tagged when captured in pelagic longline fisheries, but no recaptures had been reported so estimates on growth rate or survival rates are not available (see Table 1- Main Table).

### **2.3. Threats**

#### **2.3.1. Nesting sites**

Main threats to nesting beaches are urban development and light pollution which reduces nesting habitat and affects it quality, the main threats to nests are predation by foxes and dogs, beach erosion and high tides, egg poaching (see Table 1- Main Table, R # 60).

#### **2.3.2. Marine areas**

Main threat to olive ridley is bycatch in fishing gear, especially in pelagic longlines, set nets, drift nets and pelagic trawls. There is also some degree of illegal capture and commercialization of its meat and products. Strandings of this species are more common in the north of Peru and are mainly a consequence of interactions with fisheries (see Table 1- Main Table).

## **2.4. Conservation**

Olive ridleys are protected under national legislation and under international conventions (see Table 1 and Table 3). However, there are no nesting beaches protected in the country. There are 3 National Reserves that include marine areas, but they do not protect olive ridley that much as these areas are small, mainly in the south of the country and to close to the coastline. The most important conservation projects with this species involves their nesting activities and monitoring of strandings (see Table 4). In the past, research was conducted on longline gear modification (circle hooks) but that is no longer in progress.

## **2.5 Research**

Current research with olive ridleys in Peru includes monitoring of nesting in the north of Peru, monitoring of strandings in the north of Peru, bycatch and illegal trade (which is conducted mainly for green turtles but some olive ridleys are also captured) (see Table 1- Main Table).

## **3. RMU: *Chelonia mydas*, East Pacific Ocean (CM-EPO)**

### **3.1 Distribution, abundance, trends**

#### **3.1.1 Nesting sites**

There are 12 nesting sites, that had been reported to have had at least one East Pacific Green Turtle nest, hosting a very small population (see Table 1- Main Table, Fig. 1). None are index beaches, none are major sites and only 2 have regular monitoring, like El Bravo beach (04°02'S; 81°00'W) and Vichayito beach (04°08'S; 81°06'W) (Ref 58,59,68). The averages given in the table are for all beaches combined. Not enough information for providing trends.

#### **3.1.2 Marine areas**

East Pacific Green Turtles are distributed in the entire Peruvian coastline, with highest concentration in neritic waters whiting the continental shelf waters. There are several identified feeding areas: from north to south in Tumbes, where large coastal areas are used by the species (03°23'S – 03°58'S), (Ref 31); In the northern areas of Piura, like Los Órganos (04°10'S; 81°08'W) and El Ñuro (04°13'S; 81°10'W), (Ref 40), where turtles are concentrated in the surrounding areas of the fishing piers; In Sechura Bay, where most turtles are concentrated in the southern area with greatest concentrations in the surrounding areas of La Bocana (05°46'S; 80°52'W) and Bayovar (05°49'S; 81°02'W) (Ref 13,20); In the Virrilá estuary, turtles enters up to 20 km inshore; however, the greatest concentrations are at 8 km inshore around a shallow island (05°49'S; 80°51'W), (Ref 34,73,90). In Lobos de Tierra, a guano island, there is an important hot spot in the beaches located in the south east, like El Ñopo (06°27'S; 80°50'W), (Ref 37), Further



south in Paracas bay there is one of the most important feeding areas in the South East Pacific, located in La Aguada inlet (13°51'S; 76°15'W), (Ref 35,38,65,80,84).

### **3.2 Other biological data**

East pacific green turtles size structure in Perú is constituted mainly by juveniles within the influence of the cold Humboldt current, for instance in Paracas, they have a mean CCL of  $58.3 \pm 7.9$  (40.9-84.5 cm, n=405), (Ref 38), similarly in Lobos de Tierra mean CCL is  $57.5 \pm 7.0$  (26.0-74.4.5 cm, n=199), (Ref 39). Conversely, in the transition ecotone area, the size structure gradually increases from south to north, having greater percentages of sub adults and some adults, for example in Virrila Estuary the mean CCL is  $64 \pm 11.5$  (30.9-105.1 cm, n=1113), (Ref 36) while in El Ñuro mean CCL is  $72.4 \pm 10.9$  (47.5-107 cm, n=228), (Ref 42). Regarding prey preferences in Paracas they mainly prey on animal matter like sea anemones, scyphozoan jellyfishes, silverside eggs and some green and red algae (Ref 35,38,104) in the other hand in the northern areas like Virrilá Estuary and Sechura Bay they prefer to feed in green and red algae and in less percentage in animal matter like squid eggs and some fish (Ref 13,57,105).

### **3.3 Threats**

Based on the stranding information, anthropogenic activities, such as: by-catch, illegal direct captures and boat strike are identified as the main threat affecting the East Pacific Green Turtle population in Peruvian foraging areas. Illegal capture has been identified as the main threat affecting this species in Paracas and Virrilá Estuary and could be defined as the illicit harvesting of legally protected turtle species in order to use and benefit from the products and by-products. (Ref 34). This bad practice has been reported in Peru, since 1970's. In Peru, East Pacific Green Turtles have been consumed by men since the pre-Hispanic era, In addition, a traditional sea turtle fishery, with a well-developed trade along the southern coast existed until 1995 when this fishery was banned (Ref 35). However, carapaces are found sporadically on dump sites, suggesting that some captures still occur nowadays. Regarding boat strikes, the increase of tourism increases the risk of boat collision; this situation was reported in Paracas due to the increase of nautical sports and tourism (Ref 38). In the Virrilá Estuary boat strikes are due to the increase of the artisanal fishery in the Parachique area (Ref 34).

### **3.4 Conservation**

East Pacific green turtles are Endangered according to the IUCN and Peruvian legislation (DS N° 004-2014-MINAGRI). Recently (2018) a Sea turtle conservation Action Plan (AP) was developed in Peru. This AP is a management tool that leads concrete actions in order to achieve the conservation and protection of sea turtles in Peru. The authority leading the elaboration of the action plan is the Ministry of Environment through the National Forest and Wildlife Service (SERFOR). The main goal of the AP is to ensure the

conservation and sustainable management of the five species of sea turtles and their habitats. Specific objectives include: (1) articulating in an appropriate way the efforts made by the state and civil society for the conservation of sea turtles in the country; (2) reducing the illegal capture of the five species of sea turtles present in Peruvian waters; (3) improving the control and monitoring systems to ensure an adequate monitoring of capture and trade of products and by-products and (4) reducing the impacts that are generated by coastal activities.

### **3.5 Research**

The East Pacific Green Turtle is the most studied species in Peru. Most of the research efforts have focused in Sea turtle occurrence, population dynamics, trophic ecology, interactions between this species and local fisheries, their relationship with environmental variability and several research efforts in conservation, developed by NGO's and public institutions. However, it seems that all these efforts are not enough to translate them into concrete and effective conservation actions that help the preservation of this emblematic species.

## **4. RMU *Dermochelys coriacea*, East Pacific Ocean (DC-EPO)**

### **4.1. Distribution, abundance and threats**

#### **4.1.1. Nesting sites**

Do not apply.

#### **4.1.2. Marine areas**

In the eastern Pacific Ocean, studies show that females primarily migrate southward to the southern hemisphere into the South Pacific Gyre in pelagic waters off Peru and Chile.

Leatherbacks in Peru come from the nesting populations in the eastern (i.e. Costa Rica and Mexico) and western Pacific (i.e. Papua New Guinea, Indonesia and Solomon Islands). (R # 94,99) The national distribution of this species includes coastal and oceanic areas. The highest density of leatherbacks appears to occur in front of the northern region of La Libertad (08°14'S, 78°59'W). (see Table 1- Main Table for references, R # 22). In addition, other hot-spot areas of neritic distribution are in shallow waters off Tumbes (03°23'S; 80°18'W – 03°51'S; 80°50'W) and in the central Southern area between Cerro Azul (13°01'S; 76°29'W) and Paracas (13°50'S; 76°15'W), with the highest concentrations in the surrounding areas of Tambo de Mora (13°27'S; 76°11'W) (Ref 42,81). Other important area is in waters off Lambayeque, mainly between Lobos de Tierra Island (06°26'W; 80°51'W) and Punta Chérrepe (07°10'S; 79°41'W) (Ref 56,79,106).

## **4.2. Other biological data**

Leatherbacks captured in Peruvian waters have a mean CCL of  $115.3 \pm 17.7$  (80-136 cm, n=13). Three stomachs were sampled, and almost 100% of the diet was the scyphozoan jellyfish *Chrysaora plocamia*. Food availability (represented by the abundances of the jellyfish *C.plocamia* in the area) together with environmental variability driven by warm water intrusions resulting from Kelvin waves, seem to strongly influence the coastal distribution of juvenile and sub-adult leatherbacks in Peruvian waters. (see Table 1- Main Table for references).

## **4.3. Threats**

### **4.3.1. Nesting sites**

Do not apply.

### **4.3.2. Marine areas**

Leatherback turtles do not have any terrestrial nor nesting habitat in Peru. However, they are under threat of the negative impacts of the incidental capture in fishing gear (e.g. gillnets and longlines) Published data estimated the incidental capture of 133 turtles between 2000 and 2003. (Ref # 22) Another subsequent study recorded the capture of 70 leatherbacks in gillnets, bottom nets and longline fisheries in the period from 2000 to 2007. (Ref # 5).

## **4.4. Conservation**

Leatherback sea turtles of the Eastern Pacific population are Critically Endangered, according to the IUCN. However, in Peru they are categorized as Endangered (DS N° 004-2014-MINAGRI). The Peruvian government banned the direct capture of all marine turtle species in Peruvian waters under the Ministerial Resolution No. 103-95-PE. Subsequently, Supreme Decree No. 026-2001-PE maintains this prohibition and the Supreme Decree No. 034-2004-AG approves the categorization of endangered wild fauna and flora species, and prohibits their hunting, capture, possession, transport or export for commercial purposes. Under the protection of the Criminal Code (Title XIII) illegal trafficking of this species is punishable by imprisonment. As well, its extraction, transport or storage is considered a serious infraction (Supreme Decree N ° 016-2007-PRODUCE).

The National Plan for the Conservation of Sea Turtles is in process of approval by the Agriculture Ministry (MINAGRI). Local efforts are focused in bycatch prevention and reduction of mortality in entangled sea turtles. Also, national efforts for the improvement of solid waste management and reduction of plastic use are currently in development.

## **4.5. Research**

Most of the research efforts have focused in the interactions between leatherbacks and local fisheries in Peru. However, information on basic ecology of the species is still lacking, as well as information on habitat use and the length of stay of juveniles in the area.

Finally, despite the efforts of national and independent institutions to conduct research and monitoring programs alongside the Peruvian coastline, most of the existing information remains unpublished.

## **5. RMU *Caretta caretta*, South Pacific**

### **5.1. Distribution, abundance, trends**

#### **5.1.1 Nesting sites**

Do not apply.

#### **5.1.2 Marine areas**

The predominant presence of mainly juvenile loggerhead sea turtles in Peru (Ref #1) and the absence of individuals smaller than 70 cm long in Australia (Ref #100), suggest that Peruvian waters are development grounds, as well as foraging habitat for this species (Ref #4).

The presence of Loggerhead sea turtles in Peru have been recorded between 5°-22°S and 71°-81°W, and 46.5 to 637.1 km from the coast (Ref #1; Ref #66) These records support the findings of stable isotopes analyses, which reveal an oceanic feeding behavior. Moreover, these findings have been verified through satellite tracking. (Ref #3). See fig 1 and 2 for distribution of bycatch in pelagic longline.

### **5.2. Other biological data**

Genetic studies indicate that the population of *Caretta caretta* in Peru comes from nesting populations of eastern Australia and New Caledonia (Ref #70; Ref #99). Loggerheads in Peru have been reported with a mean CCL of  $\pm$  SD = 57.2  $\pm$  9.18 cm (35.9 - 86.3 cm, n= 307) (Ref #1). However, as this study depended on bycaught sea turtles it only represents the size of turtles vulnerable to longline and gillnet bycatch.

Based on the stable isotope analysis performed, this species has an oceanic feeding behavior and an intermediate trophic level in Peruvian waters.

### **5.3. Threats**

#### **5.3.1 Nesting sites**

Do not apply

#### **5.3.2 Marine areas**

The main threat for this species in Peru is bycatch in artisanal longline fisheries of mahi mahi and shark. (Ref #1; Ref #66; Ref #48; Ref #21). In that sense, a study highlighted an overlap between the distribution zone of sea turtles and the fishing areas used by the mahi-mahi artisanal fishing fleet. (Ref #3).

## **5.4 Conservation**

Under Ministerial Resolution No. 103-95-PE, the direct capture of all species of marine turtles in Peruvian waters, including *C. caretta*, is prohibited. Subsequently, Supreme Decree No. 026-2001-PE maintains this prohibition and Supreme Decree No. 034-2004-AG approves the categorization of endangered wild fauna and flora species, and prohibits their hunting, capture, possession, transport or export for commercial purposes. Under the protection of the Criminal Code (Title XIII) illegal trafficking of this species is punishable by imprisonment. As well, its extraction, transport or storage is considered a serious infraction (Supreme Decree N ° 016-2007-PRODUCE).

The species is listed as endangered (D.S. N° 004-2014-MINAGRI) (Ref #101), this being approved at the national level with the updating of the classification and categorization list of legally protected wildlife species. It should be noted that Peru is part of the Convention on Biological Diversity (CBD) and the Inter-American Convention for the Protection and Conservation of Sea Turtles (IAC).

As part of the projects developed for its conservation, a circular hook interchange program was carried out to reduce its bycatch in the artisanal longline fishery. (Ref #102). However, currently this program is no longer in development. In recent years, tools and good practices for the recovery, handling and release of bycatch turtles in fishing nets have been used, which are available in manuals and have been applied in the field (Ref #6).

## **5.5 Research**

There are information gaps that must be filled as a priority, such as bycatch rates, assess injuries produced because of fishing interactions, trophic ecology and habitat use in the overlap area with fisheries (tagging, satellite transmitters). Also, it must be identified if there are other fisheries that affect the populations of this species in Peruvian waters, evaluate the survival after bycatch, report new areas used by this species, among others.

**Table 1.** Main biology and conservation aspects of sea turtles in Perú.

RMU	Ref #	E i	Ref #	Lo	Ref #	DC	Ref #	CC	Ref #	Cm	Ref #
<b>Occurrence</b>											
Nesting sites	28, 29, 30, 33, 43, 49, 51, 60, 61, 70	N		Y	28, 29, 33, 43, 49, 51, 60, 61, 70	N		N		Y	28, 33, 49, 60, 61, 63, 70, 80, 90
Pelagic foraging grounds	1, 4, 45, 48, 50, 53, 68	N		Y	5, 48, 50, 53, 68, 71	Y	5,6,12,22,44,50,57,68,71,98	Y	1, 2, 3,4,5,6,12, 68,74	Y	6, 48, 50, 53, 55, 68, 69, 71, 94
Benthic foraging grounds	4,13, 30, 31, 34, 35, 37, 39, 40, 46, 59	Y	76,77	Y	20, 27, 31	Y	44, 103	N			34, 37, 39, 82, 90, 92
<b>Key biological data</b>											
Nests/yr: recent average (range of years)	Kelez, S., 2017 personal communication	N		23.7 average (2012-2018)	Kelez, S., 2019 personal communication	N		N		3.4 average (2012 - 2018)	Kelez, S., 2019 personal communication
Nests/yr: recent order of magnitude	Kelez, S., 2017 personal communication	N		34 (2018)	Kelez, S., 2019 personal communication	N		N		7 (2018)	Kelez, S., 2019 personal communication
Number of "major" sites (>20 nests/yr AND >10 nests/km yr)	Kelez, S., 2017 personal communication, 63	N		N		N		N		N	
Number of "minor" sites (<20 nests/yr OR <10 nests/km yr)	Kelez, S., 2017 personal communication, 63	N		18	Kelez, S., 2019	N		N		12	Kelez, S., 2019 personal communication

				personal communication						
Nests/yr at "major" sites: recent average (range of years)		N		N		N		N		N
Nests/yr at "minor" sites: recent average (range of years)		N		23.7 average (2012-2018)	Kelez, S., 2019 personal communication	N		N		N
Total length of nesting sites (km)	Kelez, S., 2017 personal communication	N		N		N		N		N
Nesting females / yr		N		N		N		N		N
Nests / female season (N)		N		N		N		N		N
Female remigration interval (yrs) (N)		N		N		N		N		N
Sex ratio: Hatchlings (F / Tot) (N)		N		N		N		N		N
Sex ratio: Immatures (F / Tot) (N)		N		N		N		N		N
Sex ratio: Adults (F / Tot) (N)		N		N		N		N		N
Min adult size, CCL or SCL (cm)		N		68.2 cm CC Lnt	Kelez, S., 2019 personal communication	N		N		N
Age at maturity (yrs)		N		N		N		N		N
Clutch size (n eggs) (N)		N		N		N		N		N
Emergence success (hatchlings/egg) (N)		N		N		N		N		N
Nesting success (Nests/Tot emergence tracks) (N)		N		N		N		N		N

<b>Trends</b>											
Recent trends (last 20 yrs) at nesting sites (range of years)		N		N		N		N		N	
Recent trends (last 20 yrs) at foraging grounds (range of years)		N		N		N		N		N	
Oldest documented abundance: nests/yr (range of years)		N		N		N		N		N	
<b>Published studies</b>											
Growth rates	40, 41, 30	N		N		N		N		Y	40, 86
Genetics	30, 54, 55, 72, 73	Y	78	Y	54, 55	Y	93,102	Y	48, 70,102	Y	54, 73
Stocks defined by genetic markers	2, 30, 54, 55	N		Y	54, 55	N		N		N	
Remote tracking (satellite or other)	3, 30	Y	79	N		Y	91,95	Y	3	N	
Survival rates		N		N		N		N		N	
Population dynamics	2, 17,18, 22, 30, 35, 36, 45	N		N		N		N		Y	40, 86
Foraging ecology (diet or isotopes)	4, 13, 30, 34, 35, 37, 39, 46, 59, 67, 74	N		Y	67, 74	Y	81,93	Y	4,72	Y	47, 59, 74, 91
Capture-Mark-Recapture	30, 40	N		N		N		N		Y	40, 86
<b>Threats</b>											
Bycatch: presence of small scale / artisanal fisheries?	1, 6, 11, 20, 21, 22, 27, 30, 41, 42, 48, 50, 53, 65, 67, 68	Y	17,21,69,27,9,20,31,26,76,77	Y (PL, L, SN, DN, PT)	5, 20, 27, 31, 50, 68, 69, 71	Y(PLL, SN, DN)	5, 6,12, 22,28,38, 42,48,54,55,65,69, 81, 93,95	Y (PLL, DN)	1,2,3,5,6,1 2.43,48,66, 69,72	Y( PLL, SN, DN)	6, 21, 38, 48, 50, 53, 55, 65, 68, 69, 74, 94
Bycatch: presence of industrial fisheries?	30	N		N		Y	42	N			
Bycatch: quantified?	5, 6, 11, 30, 42, 50, 65	N		14 0 (PL, L, ref 5), 47(SN, ref 5),	5, 20	70 (PLL, SN,D N, ref 5)13 3 (PLL, DN,ref 5),	5,22,42	323 (PLL, ref 1) 320 0 (PLL,ref 5)1 72	1, 5, 66		



				16.5 (SN ref 20), 60(DN ref 5), N(PT)		22)209 (PLL, DN,SN, Purses seine s, ref 44)		(PLL,ref 68)			
Take. Intentional killing or exploitation of turtles	11, 22, 26, 30, 38, 41, 42, 62, 67	Y	36,38,76,77	Y	38, 67	Y	38, 65, 93	N		Y	38, 67, 84, 85, 87
Take. Egg poaching	51	N		Y	60	N		N		N	
Coastal Development. Nesting habitat degradation	30	N		Y	60	N		N		N	
Coastal Development. Photopollution		N		Y	60	N		N		N	
Coastal Development. Boat strikes	31	N		N		N		N		Y	34, 38, 75
Egg predation	60	N		Y	60	N		N		N	
Pollution (debris, chemical)	13, 30, 34, 35, 39	N		N		N		Y	Zambrano, M., 2019 personal communication	Y	95
Pathogens		N		N		N		N		Y	23, Bachmann, V. 2018 personal communication
Climate change		N		N		Y	79	N		Y	35
Foraging habitat degradation		N		N		N		N		Y	47, 59, 74, 91
Parasites / Simbiots	19, 25, 30, 39	N		N		N		N		Y	25, 88
Strandings	30, 31, 32, 41, 42, 46, 56, 64	Y	64,27,46,75,76,77	Y	27, 31, 32, 41, 42, 46, 56, 71	Y	28,38,42,54,93	Y	103		
<b>Long-term projects</b>											

Monitoring at nesting sites	60,61	N		Y	60, 61, 70	N		N		Y	60, 61, 70
Number of index nesting sites		N		N		N		N		N	
Monitoring at foraging sites	13, 34, 37, 39, 59	N		N		N		N		N	
<b>Conservation</b>										Y	27, 30, 34, 57, 92
Protection under national law	8, 10, 62, 66	Y	8,10,66	Y	8, 10, 66	Y	8,10, 64	Y	8,10,64		
Number of protected nesting sites (habitat preservation)		N		0		N		N		N	
Number of Marine Areas with mitigation of threats	14,15, 16	3	14, 15, 16	3	14, 15, 16	N		N			
Long-term conservation projects (number)	WWF-Perú/ ACOREMA / ProDelphinus / ecOceanica/ Planeta Océano / IMARPE / SERFOR /MINAM / SERNANP	3	ProDelphinus / ecOceanica /IMARPE	6	WWF-Perú/ ProDelphinus / ecOceanica/ IMARPE / SERFOR / SERNANP	Y	WWF-Perú/ ProDelphinus / ecOceanica/ IMARPE / SERFOR / SERNANP/ACOREMA	Y	WWF-Perú/ ProDelphinus / ecOceanica/ IMARPE / SERFOR / SERNANP/ ACOREMA	Y	WWF-Perú/ ProDelphinus / ecOceanica/ IMARPE / SERFOR / SERNANP
In-situ nest protection (egg cages)		N		N		N		N		N	
Hatcheries	52	N		N		N		N		N	
Head-starting		N		N		N		N		N	
By-catch: fishing gear modifications (eg, TED, circle hooks)	6, 9, 58	Y	6,9	Y	6	Y	6, 9	N	6	Y	9
By-catch: onboard best practices	7, 12, 44, 57, 58	Y	7,57	Y	7	Y	6,7	Y	6,7		
By-catch: spatio-temporal closures/reduction		N		N		N		N			
Hibridization	24	Y	24	N		N		N		Y	24
Health	23	N		N		N		N			
Gaps	66	N		N		N		N			

Research		Y	Current research: strandings, bycatch	Y	Current research: nestings, strandings, bycatch, illegal trade	Y	Current research: strandings, bycatch	Y	Current research: strandings, bycatch	Current research: population dynamics, strandings, trophic ecology, genetics and stable isotops (IMARPE)
----------	--	---	---------------------------------------	---	--	---	---------------------------------------	---	---------------------------------------	--

**Table 2.** International conventions protecting sea turtles and signed by Perú.

International Conventions	Signed	Binding	Compliance measured and reported	Species	Conservation actions	Relevance to sea turtles
Inter - American Convention for the Protection and Conservation of Sea Turtles (CIT)	Y	Y	Y	ALL	Resolutions for: 1) the conservation of the hawksbill turtle, 2) the east pacific leatherback turtle, 3) the loggerhead turtle, 4) the promotion of sustainable fishing in international waters, especially for the protection of sea turtles, 5) the adaptation of sea turtle habitats to climate change, 6) reduction of the adverse impacts of fisheries on sea turtles	It is specific for sea turtles

Convention on International Trade in Endangered Species of Wild Fauna and Flora (CITES)	Y	Y	Y	ALL	Its aim is to ensure that international trade in specimens of wild animals and plants does not threaten their survival.	Bans trade of sea turtles and their parts/products
Convention on the Conservation of Migratory Species of Wild Animals (CMS)	Y	Y	Y	ALL	CMS provides a global platform for the conservation and sustainable use of migratory animals and their habitats. Brings together the States through which migratory animals pass, the Range States, and lays the legal foundation for internationally coordinated conservation measures throughout a migratory range.	Provides funding for conservation research, developed the Memorandum of Understanding on the Conservation and Management of Marine Turtles and their Habitats of the Indian Ocean and South- East Asia (IOSEA), it has a specific resolution on bycatch detailing various actions needed to reduce bycatch of migratory species that will include marine turtles (UNEP/CMS/Resolution 9.18 on Bycatch).
South Pacific Permanent Commission (CPPS)	Y		Y	ALL		Marine environmental policies

Agreement for the protection of the marine environment and the coastal zone of the Southeast Pacific	Y			ALL		Marine protected areas
Protocol for the Conservation and Management of Marine and Coastal Protected Areas of the Southeast Pacific	Y			ALL		Marine protected areas
Convention on Biological Diversity	Y	Y	Y	ALL		Environmental protection

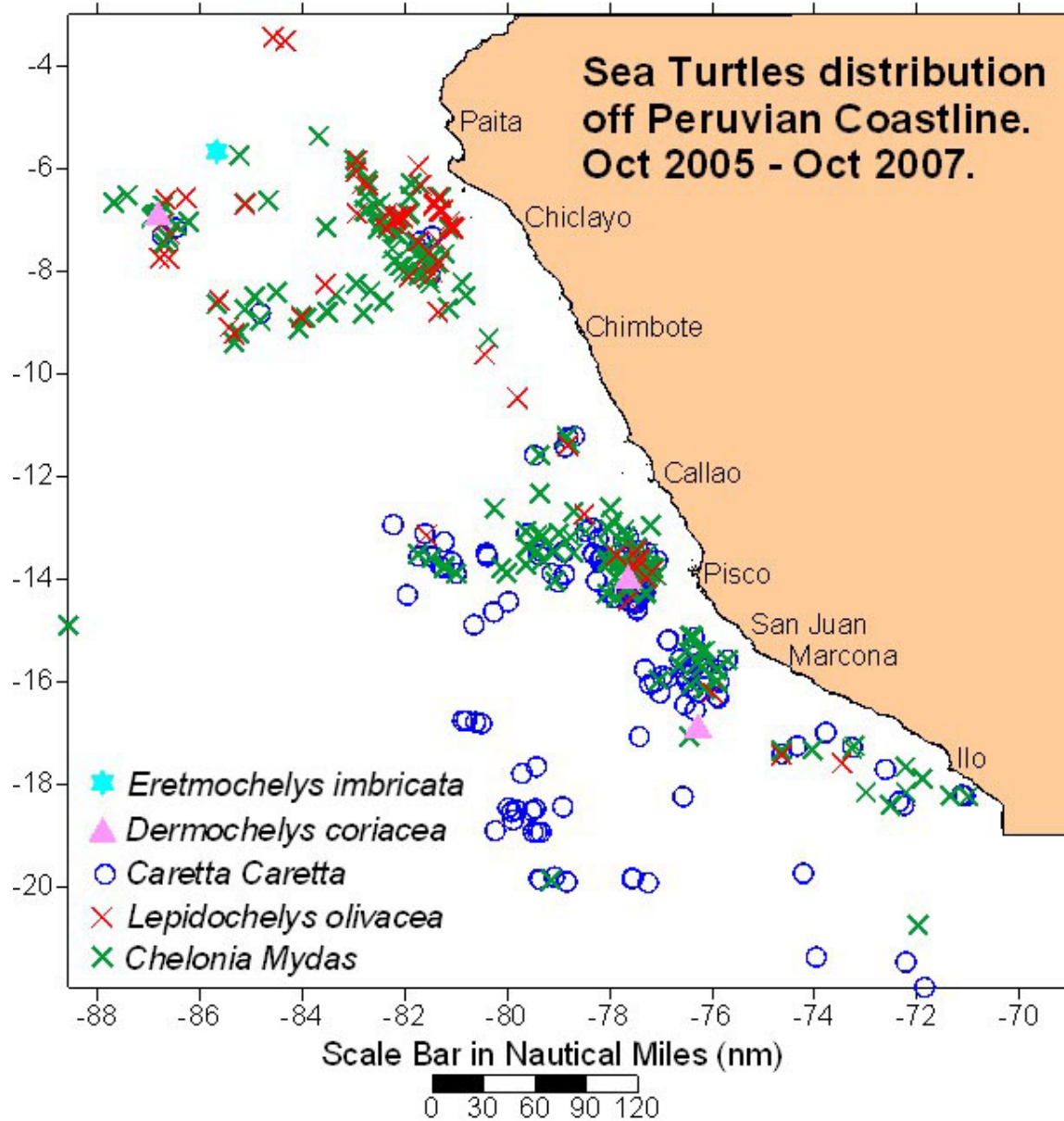
**Table 3.** Organizations, agencies and databases related with sea turtle research and conservation in Perú.

<b>Institutions and organizations involved in conservation, management and research</b>		
<b>Public</b>	<b>SERFOR</b>	The National Forest and Wildlife Service (SERFOR) from the Agriculture Ministry is the governmental body in charge of formulate environmental policies, currently developing the National Conservation Plan of Marine Turtles in Peru.
	<b>SERNANP</b>	The National Service of Protected Natural Areas (SERNANP) ascribed to the Environment Ministry manages natural protected areas and maintenance of biological diversity.
	<b>IMARPE</b>	The Peruvian Marine Research Institute (IMARPE) provides information to the Production Ministry and the scientific community about the marine ecosystem.
<b>Private</b>	<b>WWF-Peru</b>	The Marine Program of WWF-Peru is currently forging aliances to reduce bycatch, encouraging onboard best practices on correct handling and liberation of marine turtles focusing on the principal fisheries of the country and environmental education.
	<b>ProDelphinus</b>	ProDelphinus works assessing threats, testing bycatch solutions, and educating local communities about the importance of sea turtles in Perú.
	<b>ACOREMA</b>	Coastal Areas and Marine Resources (ACOREMA) works in coordination and collaboration with artisanal fishermen on sea turtle monitoring and bycatch reduction.
	<b>ecOceánica</b>	Evaluates nesting seasons, hatching and emergence success of green turtle and olive ridley in peruvian northern beaches, and the population structure and status of green turtle agregation in El Ñuro and Los Organos.
	<b>Planeta Océano</b>	Works in conservation and restore of coastal and marine environments.

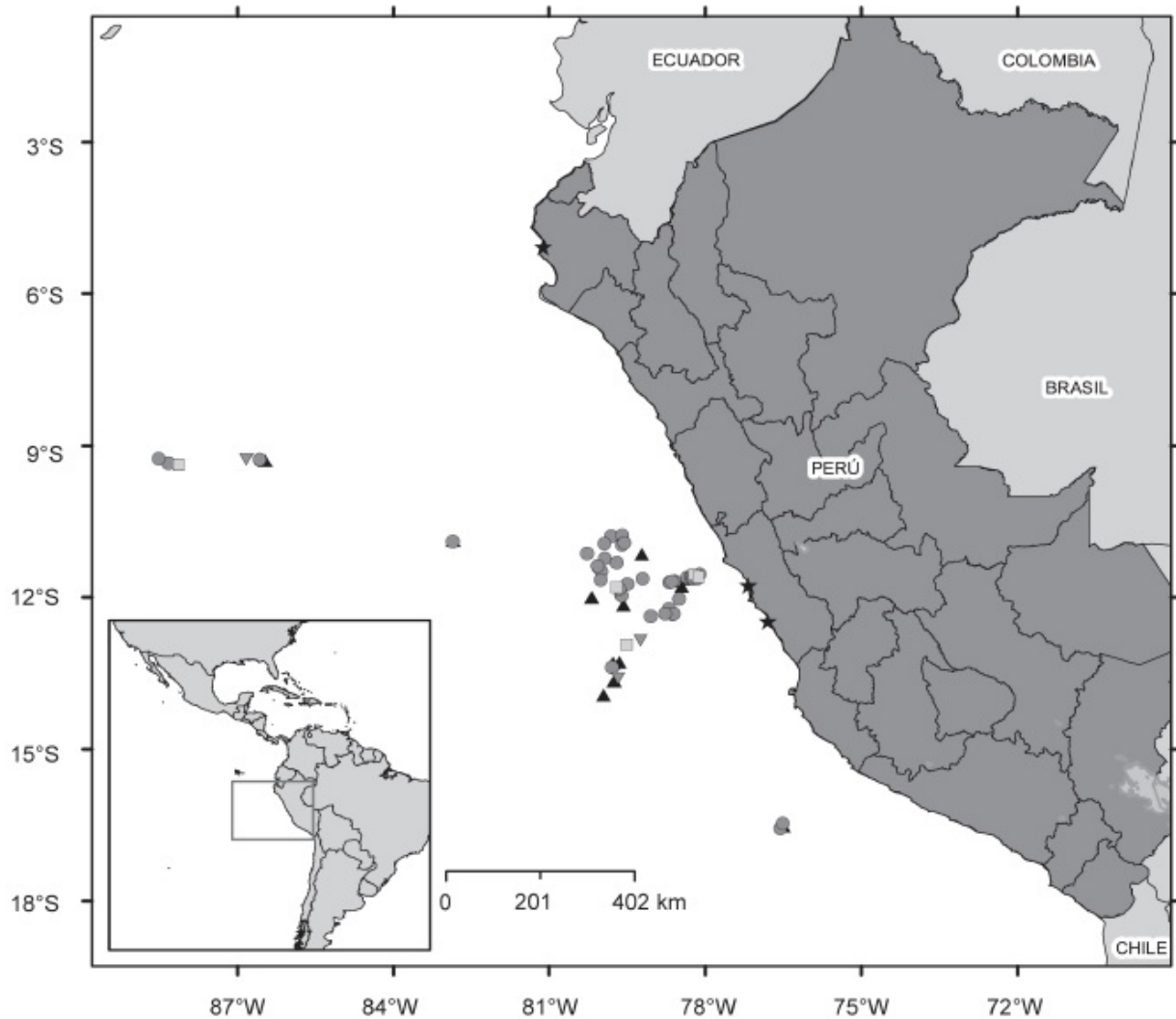


**Figure 1.** Olive ridley nesting sites. (Kelez, S., 2019 personal communication, map elaborated by Carmen Rosa Gonzalez, 2019).

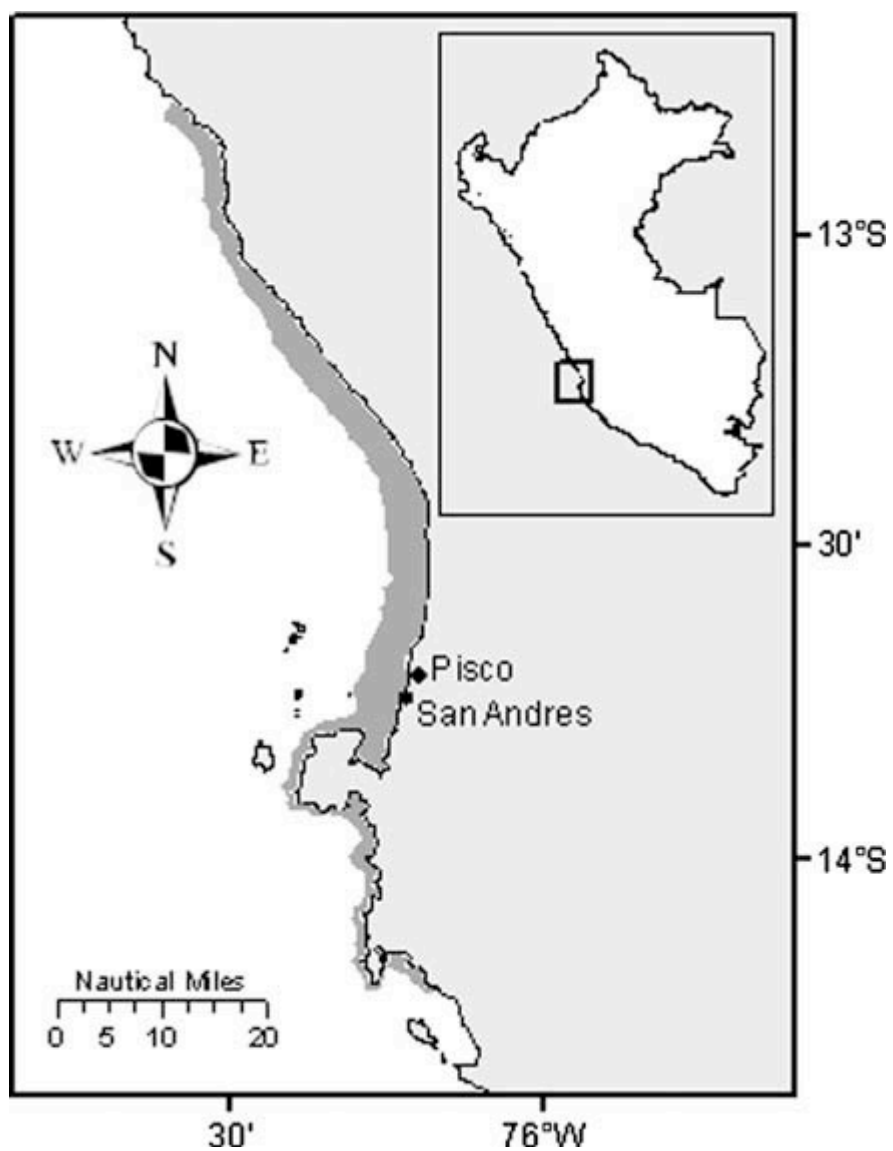




**Figure 2.** Sea turtle bycatch in pelagic longline off Peru. January 2005 - August 2007 (de Paz, et al. 2010, Ref 68).



**Figure 3.** Sea turtle bycatch in pelagic longline off Peru. *Caretta caretta* (black triangles), *Chelonia mydas* (circles), *Lepidochelys olivacea* (squares), *Dermochelys coriacea* (inverted triangles). Sept 2009 - August 2010 (Ayala & Sanchez-Scaglioni 2010, Ref 71).



**Figure 4.** Principal foraging areas for *Chelonia mydas agassizii* identified in southern Perú.

## REFERENCES

1. Alfaro-Shigueto, J., Mangel, J., Seminoff, J., Dutton, P. H. 2008. Demography of loggerhead turtles *Caretta caretta* in the Pacific Ocean: fisheries-based observations and implications for management. *Endangered Species Research* 5: 129-135, 2008.
2. Alfaro-Shigueto, J., Dutton, P. H. Mangel, J., Vega, D. 2004. First Confirmed Occurrence of Loggerhead Turtles in Perú. *Marine Turtle Newsletter* 103: 7-11.
3. Mangel, J. C., Alfaro-Shigueto, J., Witt, M. J., Dutton, P. H., Seminoff, J. A., Godley, B. J., 2011. Post-capture movements of loggerhead turtles in the southeastern Pacific Ocean assessed by satellite tracking. *Marine Ecology Progress Series* 433: 261-272.
4. Pajuejo, M., Bjornal, K. A., Alfaro Shigueto, J., Seminoff, J. A., Mangel, J. C., Bolten, A. B., 2010. Stable isotope variation in loggerhead turtles reveals Pacific Atlantic oceanographic differences. *Marine Ecology Progress Series* 417: 277 - 285.
5. Alfaro-Shigueto, J., Mangel, J., Bernedo, F., Dutton, P. H., Seminoff, J. A., Godley, B. J., 2011. Small-scale fisheries of Peru: a major sink for marine turtles in the Pacific. *Journal of Applied Ecology*. 48: 1432-1440.
6. Valqui, M., M. Pons, L. Rendón, S. Andraka, S. Amorós y M. Hall. 2016. Reducción de la captura incidental de tortugas marinas por la flota espinelera artesanal del Perú 2004-2009. Resumen del informe técnico. WWF-Perú/WWF LAC. 78 pp.
7. WWF-Perú. 2016. Guía para la adecuada manipulación y liberación de tortugas marinas en las pesquerías de espinel. Programa Marino de WWF-Perú.
8. El Peruano, 2014, Decreto Supremo que aprueba la actualización de la lista de clasificación y categorización de las especies amenazadas de fauna silvestre legalmente protegidas. DECRETO SUPREMO N° 004-2014 MINAGRI.
9. Ortiz, N., Mangel, J. C., Wang, J., Alfaro-Shigueto, J., Pingo, S., Jimenez, A., Suarez, T., Swimmer, Y., Carvalho, F., Godley, B.J., 2016. Reducing green turtle bycatch in small-scale fisheries using illuminated gillnets: the cost of saving a sea turtle. *Marine Ecology Progress Series*. 545: 251-259.
10. El Peruano, 1995. Prohiben la captura dirigida de todas las especies de tortugas marinas existentes en aguas jurisdiccionales peruanas. Resolución Ministerial Nr. 103-95-PE.
11. Aranda, C. A., Chandler, M. W., 1989. Las tortugas marinas del Perú y su situación actual. *Boletín de Lima*, No. 62.

12. Alfaro-Shigueto, Mangel, J. C., Dutton, P. H., Seminoff, J. A., Godley, J., 2012. Trading information for conservation: a novel use of radio broadcasting to reduce sea turtle bycatch. *Fauna and Flora International*, 46(3), 332 – 339.
13. Jimenez, A., Pingo, S., Alfaro-Shigueto, J., Mangel, J. C., Hooker, Y., 2017. Feeding ecology of the green turtle *Chelonia mydas* in northern Peru. *Latin American Journal of Aquatic Research*. 45(3): 585-596.
14. El Peruano, 2016. Aprueban plan maestro de la Reserva Nacional de Paracas, periodo 2016 - 2020. Resolución Presidencial Nr. 020-2016-SERNANP.
15. El Peruano, 2016. Aprueban plan maestro de la Reserva Nacional Sistema de Islas, Islotes y Puntas Guaneras, periodo 2016-2020. Resolución Presidencial Nr. 048-2016-SERNANP.
16. El Peruano, 2011. Decreto Supremo que aprueba la categorización de la Zona Reservada San Fernando como Reserva Nacional San Fernando. Decreto Supremo Nr. 017-2011-MINAM.
17. Alfaro-Shigueto, J. Mangel, J. C., Caceres, C., Seminoff, J. A., Gaos, A., Yañez, I. 2010. Hawksbill turtles in peruvian coastal fisheries. *Marine Turtle Newsletter*. 129: 19-21.
18. Gaos, A. R., Abreu-Grobois, F. A., Alfaro-Shigueto, J., Amorocho, D., Arauz, R., Baquero, A., Briseño, R., Chacón, D., Dueñas, C., Hasbún, C., Liles, M., Mariona, C., Muccio, C., Muñoz, J. P., Nichols, W. J., Peña, M., Seminoff, J. A., Vasquez, M., Urteaga, B., Wallace, B., Yañez, I. L., Zárate, P., 2010. Signs of hope in the eastern Pacific: international collaboration reveals encouraging status for the severely depleted population of hawksbill turtles *Eretmochelys imbricata*. *Oryx* 44: 595–601.
19. Pfaller, J. B., Alfaro-Shigueto, J., Giffoni, B., Ishihara, T., Mangel, J. C., Peckham, S. H., Bjorndal, K. A., Baeza, J. A., 2014. Social monogamy in the crab *Planes major*, a facultative symbiont of loggerhead sea turtles. *Journal of Experimental Marine Biology and Ecology* 461: 124-132.
20. Pingo, S., Jimenez, A., Alfaro-Shigueto, J., Mangel, J. C., 2017. Incidental capture of sea turtles in the artisanal gillnet fishery in Sechura Bay, northern Peru. *Latin American Journal of Aquatic Research* 45(3): 606-6014.
21. Alfaro-Shigueto, J. Mangel, J. C., Pajuelo, M., Dutton, P. H., Seminoff, J. A., Godley, B. J., 2010. Where small can have a large impact: Structure and characterization of small- scale fisheries in Peru. *Fisheries Research*. 106: 8-17.
22. Alfaro-Shigueto, J., Dutton, P. H., Van Bresseem, M., Mangel, J. 2007. Interactions between leatherback turtles and peruvian artisanal fisheries. *Chelonian Conservation and Biology*. 6(1): 129-134.
23. Suarez-Yana, T., Montes, D., Zuñiga, R., Mangel, J. C., Alfaro-Shigueto, J., 2016. Hematologic, morphometric and biochemical analytes of clinically healthy green sea turtles (*Chelonia mydas*) in Perú. *Chelonian Conservation and Biology*. 15(1): 153-157.
24. Kelez, S., Velez-Zuazo, X., Pacheco, A. S., 2016. First record of hybridization between green *Chelonia mydas* and hawksbill *Eretmochelys imbricata* sea turtles in the Southeast Pacific. *PeerJ*. 4:e1712; DOI 10.7717/peerj.1712.

25. Gomez-Puerta, L. A., Bachmann, V., Quiñones, J., Quizpe, S., Torres, D., Macalupu, J., 2017. Primer reporte de *Criocephalus albus* (Digenea: Pronocephalidae) en el Perú, parásito de la tortugas verde del Pacífico Este (*Chelonia mydas agassizii*). *Revista Peruana de Biología* 24(2): 217-222.
26. Alfaro-Shigueto, J., Mangel, J., Forsberg, K., Ramanathan, A., Caceres, C., Dutton, P., Seminoff, J., Godley, J. Distribution of hawksbill turtles off Peru and implications for regional conservation efforts. Poster of 29th Annual Sea Turtle Symposium, Brisbane, Queensland, AUSTRALIA.
27. Forsberg, K., 2009. Assessing sea turtle bycatch in North Peru: A community conservation initiative. Poster of 29th Annual Sea Turtle Symposium, Brisbane, Queensland, AUSTRALIA.
28. Forsberg K.,A. Petit & M. Arangüena. 2012. Avances en el estudio y monitoreo de anidación de tortugas marinas en el norte del Perú. Poster presentation. III Congreso de Ciencias del Mar del Perú 2012.
29. Vera, M., J. Llanos, E. Torres, C.A. Rosales, F. Van Oordt. 2010. Notas sobre neonatos de *Lepidochelys olivacea* (Testudines: Cheloniidae) en Playa Nueva Esperanza, Tumbes, Perú. *Inf. Inst. Mar Perú*. 37(3-4): 161-166.
30. Instituto del Mar del Peru - IMARPE, 2011. Informe nacional sobre la conservación de las tortugas marinas en el Perú. Comisión Permanente del Pacífico Sur - CPPS. 72p.
31. Rosales, C., A., Vera, M., Llanos, J., 2010. Varamientos y captura incidental de tortugas marinas en el litoral de Tumbes, Perú. *Revista Peruana de Biología*, 17(3): 293-301.
32. Instituto del Mar del Peru - IMARPE, 2010. Reporte de varamientos de mamíferos marinos y quelonidos en el litoral de Tumbes (Octubre 2010). 7 p.
33. Forsberg, K., Casabonne, F., Castillo Torres, J., 2012. First evidence of green turtle nesting in Peru. *Marine Turtle Newsletter*, 133: 9-11.
34. Paredes, E., Kochzius, M., Quiñones, J., 2017. Ecology of the East Pacific green turtle (*Chelonia mydas*) at Virrila Estuary, northern coast of Peru: conservation and management implications. Thesis submitted in partial fulfillment for master degree in Marine and Lacustrine Science and Management. 66p.
35. Quiñones, J., Gonzales, V., Zeballos, J., Purca, S., Mianzan H., 2010. Effects of El Niño-driven environmental variability on black turtle migration to Peruvian foraging grounds. *Hydrobiologia* 645: 69-79.
36. Quiñones, J., Zeballos, J., Quispe, S., Delgado, L., 2011. Southernmost records of hawksbill turtles along the East Pacific Coast of South America. *Marine Turtle Newsletter*, 130: 16-18.
37. Quiñones, J., García-Godos, I., Llapapasca, M., Van Oordt, F., Paredes, E., 2015. The black sea turtle (*Chelonia mydas agassizii*) at Lobos de Tierra island, Northern Peru: High densities in small areas. *South American Journal of Herpetology*, 10(3): 178-186.

38. Quiñones, J., Quispe, S., Galindo, O., 2017. Illegal capture and black market trade of sea turtles in Pisco, Perú: the never-ending story. *Latin American Journal of Aquatic Research*, 45(3): 615-621.
39. Instituto del Mar del Peru - IMARPE, 2015. Sea turtles during 2010 in Pisco, Peru. Informe ISSN 0378-7702. 42(4): 516 -525.
40. Velez-Zuazo, X., Quiñones, J., Pacheco, A. S., Klinge, L., Paredes, E., Quispe, S., Kelez, S., 2014. Fast growing, healthy and resident green turtles (*Chelonia mydas*) at two neritic sites in the central and northern coast of Peru: Implications for Conservation. *PLOS ONE*, 9(11): 12p.
41. Vera, M., Rosales, C. A., 2012. Size structure of olive ridley turtle *Lepidochelys olivacea* (Testudines: Cheloniidae) in Tumbes, Perú. *Revista Peruana de Biología*, 19(2): 175-180.
42. de Paz Campos, N., P. Díaz, M. Ormeño, P.H. Dutton, J.C. Reyes, E. Goya, M. Vera. 2016. From retaining releasing leatherbacks: A collaborative conservation initiative among fishermen and researchers in Peru. 36 Simposio Anual sobre la Biología y Conservación de Tortugas Marinas. Lima, Perú.
43. Kelez, S., Velez-Zuazo, X., Manrique, C., 2003. New evidence on the loggerhead sea turtle *Caretta caretta* (Linnaeus 1758) in Peru. *Ecología Aplicada* 2(1): 141-142.
44. Kelez, S., Velez-Zuazo, X., Manrique, C., 2003. Current status of sea turtles along the northern coast of Peru: Preliminary results. Poster Presentation 22nd Annual Symposium on Seaturtle biology and Conservation. Miami , Florida USA.
45. Kelez, S., Manrique, C., Velez-Zuazo, X., Williams de Castro, M., 2004. Green turtle (*Chelonia mydas agassizii*) diet differences in two peruvian coastal localities. Poster Presentation from 21st Annual Symposium on Sea Turtle Biology and Conservation, Philadelphia, Pennsylvania USA.
46. Kelez, S., C. Manrique, and X. Velez-Zuazo. 2006. Shark longline fishery and sea turtles in Peruvian waters. Pages 262-263 in M. Frick, A. Panagopoulou, A. F. Rees, and K. Williams, editors. Book of abstracts. Twenty Sixth Annual Symposium on sea turtle biology and conservation, Island of Crete, Greece.
47. Kelez, S., Velez-Zuazo, X., Angulo, F., 2008. El registro más sur de anidación de tortugas marinas en Perú in Kelez, S., van Oordt, F., de Paz, N., Forsberg, K (Editors) Libro de Resúmenes II Simposio de Tortugas Marinas en el Pacífico Sur Oriental, Lima-Perú p. 96.
48. Kelez, S., Velez-Zuazo, X., Manrique, C., Ayala, L., Amoros, S., Sanchez, S., 2008. Captura incidental de tortugas marinas en la pesca con palangre en Perú in Kelez, S., van Oordt, F., de Paz, N., Forsberg, K. (Editors) Libro de Resúmenes II Simposio de Tortugas Marinas en el Pacífico Sur Oriental, Lima-Perú. p. 59-60.
49. Kelez, S., Velez-Zuazo, X., Angulo, F., Manrique, C., 2009. Olive ridley *Lepidochelys olivacea* nesting in Peru: The southernmost records in the Eastern Pacific. *Marine Turtle Newsletter*, 126: 5-9.
50. Manrique, C., Kelez, S., Velez-Zuazo, X., 2002. Hatchlings in Peru: the first headstarting experience in Seminoff, J. A., compiler. Proceedings on the Twenty-Second Annual Symposium

on Sea Turtle conservation on Sea Turtle Biology and Conservation, NOAA Technical Memorandum NMFS-SEFSC p.99.

51. Manrique, C., Kelez, S., Velez-Zuazo, X., 2006. Impact of the common dolphinfish longline fishery on sea turtles along the peruvian coast between 2003 and 2005 in Frick, M., Panagopoulou A., Rees, A. F. and Williams, K. (compilers). 2006. Book of Abstracts Twenty Sixth Annual Symposium on Sea Turtle Biology and Conservation. International Sea Turtle Society, Athens, Greece, p. 236.
52. Velez-Zuazo, X., S. Kelez, and C. Manrique. 2006. Genetic composition of sea turtles bycatch from Peruvian fisheries: results of mtDNA analysis. Page 207 in M. Frick, A. Panagopoulou, A. F. Rees, and K. Williams, editors. Book of Abstracts. Twenty Sixth Annual Symposium on Sea Turtle Biology and Conservation. International Sea Turtle Society, Athens, Greece.
53. Velez-Zuazo, X., and S. Kelez. 2010. Multiyear analysis of sea turtle bycatch by Peruvian longline fisheries: a genetic perspective. 30th Annual Symposium on Sea Turtle Biology and Conservation, Goa, India.
54. Torres, D., Castañeda, J., Quiñones, J., Sarmiento, D., 2016. Sea turtle strandings in the Lambayeque shoreline, North Peru. Poster Presentation from 36th Annual Symposium on Sea Turtle Biology and Conservation, Lima-Peru.
55. Sarmiento, D., Jimenez, A., Pingo, S., Fiestas, M., 2016. Asociación amigos de la naturaleza: San José, a coastal community guarding for the marine environment. Poster Presentation from 36th Annual Symposium on Sea Turtle Biology, Lima-Peru.
56. Alfaro-Shigueto, J., 2016. Disminución de impactos de redes de cortina en tortugas marinas con énfasis en dorso de cuero. Informe técnico para WWF-Perú. 21pp.
57. Santillán, L. A., 2008. Composición del contenido estomacal de *Chelonia mydas* agassizii en Bahía de Sechura. Page 16 in Kelez S., van Oordt, F., de Paz, N., Forsberg, editors. Libro de Resúmenes II Simposio de Tortugas Marinas en el Pacífico Sur Oriental, Lima-Perú.
58. Zavala, A., Kelez., 2015, Sea turtle nesting in Perú: revealing overlooked nesting activity in the northern coast. Poster presentation at 27th International Congress for Conservation Biology and 4th European congress for Conservation Biology. Montpellier.
59. Zavala, A., Kelez., 2015. Sea turtle nesting in Perú: using citizen science and public participation to reveal overlooked nesting activity in the northern coast in Visconti, P., Game, E., Mathevet R., Wilkerson M. Proceedings of the 27th International Congress for Conservation Biology and 4th European Congress for Conservation Biology. Montpellier 2-6 August 2015. SCB; 2015.
60. Resolución Ministerial N° 1386-2015-Produce/DGS.
61. Kelez, S., Actividad de anidación de tortugas marinas por playas, base de datos ecOceanica (Periodo 2012-2016) RAW DATA.
62. Calvo, C., Pereda, A., Guzmán, F., Marquez, S., Díaz, S., Peña, S. 2017. Informe de varamiento de tortugas marinas en la costa de La Libertad, Perú entre enero y febrero de 2017 Grupo de Rescate de Animales Marinos. 7pp.



63. Gilman, E., Gearhart, J., Price, B., Eckert, S., Milliken, H., Wang, J., Swimmer, Y., Shiode, D., Abe, O., Hoyt Peckham, S., Chaloupka, M., Hall, M., Mangel, J., Alfaro-Shigueto, J., Dalzell, P., Ishizaki, A. 2010. Mitigating sea turtle by-catch in coastal passive net fisheries. *Fish and Fisheries*, 11: 57-88.
64. El Peruano, 2004. Aprueban categorización de especies amenazadas de fauna silvestre y prohíben su caza, captura, tenencia, transporte o exportación con fines comerciales. Decreto Supremo Nr. 034-2004-AG.
65. de Paz, Reyes, J., Echegaray, E. 2002 Catches, Trade and biology of marine turtles in the fishing area of Pisco - Paracas in Mendo, J., Wolf, M., editors. 2002. *Memorias 1 Jornada Científica Reserva Nacional Paracas*. Universidad Nacional Agraria La Molina 244 pp.
66. de Paz, N; Díaz, P., Valqui, M., Cruz, A. and Gomez, F. 2010. Preliminary data on Sea turtles bycatch on longline fisheries of the Peruvian artisanal vessels: Distribution & Population Structure. Pag. 207. En Dean, Kama & Lopez- Castro, Melania C.,compilers. *Proceedings of the Twenty-eighth Annual Symposium on Sea Turtle Biology and Conservation*. NOAA Technical Memorandum NOAA-NMFS-SEFSC-602.
67. Castro, J., de la Cruz, J., Ramírez, P., & Quiñones, J. (2012). Captura incidental de tortugas marinas durante El Niño 1997-1998, en el norte del Perú. *Latin American Journal of Aquatic Research*, 40(4), 970–979. <https://doi.org/10.3856/vol40-issue4-fulltext-13>.
68. Zavala, A & S. Kelez. 2017. Anidación de tortugas marinas en el Perú. VI Simposio Regional sobre Tortugas Marinas en el Pacífico Sur Oriental.
69. Ayala, L., & Sánchez-Scaglioni, R. 2014. Captura, esfuerzo y captura incidental de la pesca con espinel en el centro de Perú. *Revista peruana de biología*, 21(3), 243-250.
70. Boyle M., Fitz Simmons N., Limpus C., Kelez S., Vélez-Zuazo X. y M. Waycott. 2009. Evidence for transoceanic migrations by loggerhead sea turtles in the southern Pacific Ocean. *Proc R Soc. B*. 276 (1664):1993-1999.
71. Lester-Coll, A., X. Velez-Zuazo, S. Kelez, J. Quiñones, J. Alfaro-Shigueto, J. C. Mangel, and R. Papa. 2014. Genetic diversity, structure and likely origin of green turtles foraging off Peru. *Proceedings of the Thirty-Fourth Annual Symposium on Sea Turtle Biology and Conservation*. New Orleans, USA.
72. Kelez, S. 2011. Bycatch and foraging ecology of sea turtles in the Eastern Pacific. PhD Dissertation, Duke University. Available: [http://dukespace.lib.duke.edu/dspace/bitstream/handle/10161/5642/KelezSara\\_duke\\_0066D\\_10996.pdf](http://dukespace.lib.duke.edu/dspace/bitstream/handle/10161/5642/KelezSara_duke_0066D_10996.pdf).
73. Paredes, E., J. Quiñones, S. Quispe & V. Bachmann. 2015. Black and hawksbill turtle strandings in estuarine waters in the peruvian Northern coast. In: Y. Kaska, B. Sonmez, O. Turkecan & C. Sezgin (eds.). *Book of Abstracts of 35th Annual Symposium on Sea Turtle Biology and Conservation*. Macart Press, Turkey, 250 pp.
74. Gonzalez, C & S.Kelez. 2017. En busca de la tortuga carey en el Peru. VI Simposio Regional sobre Tortugas Marinas en el Pacífico Sur Oriental.

75. Gonzalez, C & S.Kelez. 2016. Where are the aggregation areas of the Critically Endangered hawksbill turtle (*Eretmochelys imbricata*) in Peru?. Poster Presentation from 36th Annual Symposium on Sea Turtle Biology and Conservation, Lima-Peru.
76. Gaos AR et al. 2017. Natal foraging philopatry in eastern Pacific hawksbill turtles. *R. Soc. open sci.* 4: 170153. <http://dx.doi.org/10.1098/rsos.170153>.
77. Acuña et al.2015. Satellite tracking of hawksbill turtles (*Eretmochelys imbricata*) in Sechura Bay, Peru. Poster presentacion from 35th Annual Symposium on Sea Turtle Biology and Conservation,Dalaman-Turkey.
78. Kelez, S & Velez-Zuazo X. 2014. Sea Turtle Nesting Expansion into Peru Brings New Management Challenges, SWOT Report, SeaTurtleStatus.org.
79. Quiñones, J., J. Alfaro-Shigueto, E. Paredes, J. Mangel & S. Quispe. 2015. Jellyfish abundance and Kelvin waves drive juvenile and sub adult leatherback presence in Peruvian neritic waters. Thirty Five Annual Symposium on Sea Turtle Biology and Conservation. Lima, Dalaman Mugla, Turquia.
80. Quiñones, J., Paredes, E. y Quispe, S. 2013. Ocurrencia de tortugas marinas, parámetros biológicos y ecología alimentaria en la zona de Pisco. En libro de resúmenes del XXXIII Congreso de Ciencias del Mar, Antofagasta, Chile 175p.
81. Quiñones, J., Zeballos, J., Quispe, S. y J. Alfaro-Shigueto. 2009. Captura incidental de la tortuga dorso de cuero (*Dermochelys coriacea*) durante el fenómeno El Niño 1987 en San Andrés, Perú: Posibles causas e implicaciones. Resumen presentado al III Simposio de Tortugas Marinas en el Pacífico Sur Oriental. Santa Elena, Ecuador.
82. Quiñones, J., Zeballos, J., Quispe, S. 2010. Uso ilegal de tortugas Marinas en San Andrés Pisco para consumo humano Noviembre 2009 – Abril 2010. Libro de resúmenes II Congreso de Ciencias del Mar del Perú. Piura, Junio 2010.
83. Quiñones, J., Quispe, S., de Paz, N., Kelez, S. and Velez-Zuazo, X. En prensa. Mortality, illegal captures and black market of sea turtles in San Andres, Pisco, Peru. In Proceedings of the Thirty-Second Annual Symposium on Sea Turtle Biology and Conservation, Bahias Huatulco, Mexico, April 2012.
84. Quiñones J, S. Quispe, E. Paredes, 2016. Black Turtle Population Dynamics in Paracas, Peru during a six year in water monitoring, Proceedings of the Thirty Six Annual Symposium on Sea Turtle Biology and Conservation. Lima, Peru, March 2016.
85. Quispe S, J. Quiñones, E. Paredes, 2016. Illegal captures of sea turtles and black market using information from dumpsites and strandings in San Andres, Pisco, Peru, Proceedings of the Thirty Six Annual Symposium on Sea Turtle Biology and Conservation. Lima, Peru, March 2016.
86. Romero, C. & J. Quiñones, 2016. Epibiontes de la tortuga verde (*Chelonia mydas agassizii*) como indicadores de los estadios de vida y distribución geográfica en Peru. Resúmenes Congreso Nacional de Ciencias del Mar, CONCIMAR, Lambayeque, 2016.

87. Paredes, E. and Quiñones, J. 2013. Leatherback and gillnet interactions off Peru, highlighting in coastal bycatch. In Tucker, T., Belskis, L., Panagopoulou, A., Rees, A., Frick, M., Williams, K., LeRoux, R., and Stewart, K. compilers. Proceedings of the Thirty-Third Annual Symposium on Sea Turtle Biology and Conservation. NOAA Technical Memorandum NOAA NMFS-SEFSC-645: 263 p.
88. Paredes, E., Quiñones, J. de la Cruz & P. Ramirez, 2014. Sea turtles set a new southernmost nesting record at the Eastern Pacific. Proceedings of the Thirty-Four Annual Symposium on Sea Turtle Biology and Conservation, New Orleans, USA.
89. Paredes, E. and Quiñones, J. 2012. Feeding ecology of the East Pacific green turtle (*Chelonia mydas agassizii*) in the feeding area of Paracas bay, Peru. In Proceedings of the Thirty-Second Annual Symposium on Sea Turtle Biology and Conservation.
90. Paredes & Quiñones, 2016. Sea Turtles at the Virrila Estuary, Northern Coast of Peru: Threats and implications for conservation, Student Conference on Conservation Science, Cambridge. United Kingdom (UK).
91. Ayala, L., Sánchez, R. y Gárate, P. 2012. Captura accidental de tortugas marinas en la pesca de espinel en el Perú, 2009-2010. En Indacochea, A. Editor. Libro de Resúmenes del III Congreso de Ciencias del Mar. Lima, Perú. 354p.
92. Quiñones, J., S. Quispe, V. Bachmann, E. Paredes, M. Manrique, 2018. Plastic in diet contents of East Pacific Green Turtle (*Chelonia mydas agassizii*) in Northern and Central Peru, First Microplastic Workshop, Plymouth University (UK) and IMARPE, Octubre, 2018, Callao.
93. de Paz, N., Reyes, J.C., Ormeño, M., Anchante, H.A., Altamirano, A.J. 2006. Immature leatherback mortality in coastal gillnet fisheries off San Andres, Southern Peru. In: Frick, M., Panagopoulou, A., Rees, A.F., Williams, K. (Eds.), Twenty Sixth Annual Symposium on Sea Turtle Biology and Conservation. International Sea Turtle Society, Crete, p. 376.
94. Dutton, P.H., La Casella, E.L., Alfaro-Shigueto, J., Donoso, M. & N. de Paz. 2010. Stock origin of leatherback (*Dermochelys coriacea*) foraging in the southeastern Pacific. Proceedings of the 30th Annual Symposium on sea turtle biology. In Blumenthal, J., Panagopoulou, A., and Rees, A. F., compilers. 2013. Proceedings of the Thirtieth Annual Symposium on Sea Turtle Biology and Conservation. NOAA Technical Memorandum NMFS-SEFSC-640. p 91.
95. Alfaro-Shigueto, J., Mangel, J., Donoso, M., Marquez, J.C. 2009. Summary of gillnet fisheries and sea turtle's interactions in peru and Chile. Proceedings of the technical workshop on mitigating sea turtle bycatch in coastal net fisheries. Honolulu, Hawaii, USA.
96. Mangel J. 2018. ProDelphinus Peru Leatherback Tracking Project. Data downloaded from OBIS-SEAMAP (<http://seamap.env.duke.edu/dataset/1330>) on 2019-04-30 and originated from Satellite Tracking and Analysis Tool (STAT; [http://www.seaturtle.org/tracking/index.shtml?project\\_id=546](http://www.seaturtle.org/tracking/index.shtml?project_id=546)).
97. Shillinger, G. L., Palacios, D. M., Bailey, H., Bograd, S. J., Swithenbank, A. M., Gaspar, P. Wallace, B. P., Spotila, J. R., Paladino, F. V., Piedra, R., Eckert, S. A., and Block, B. A. (2008) Persistent leatherback turtle migrations present opportunities or conservation. PLoS Biology 6:e171.

98. Shillinger, G. L., A. M. Swithenbank, H. Bailey, S. J. Bograd, M. R. Castleton, B. P. Wallace, J. R. Spotila, F. V. Paladino, R. Piedra, and B. A. Block. (2011). Vertical and horizontal habitat preferences of post-nesting leatherback turtles in the South Pacific Ocean. *Marine Ecology Progress Series* 422:275–289.
99. Dutton, P.H., La Casella, E.L., Alfaro-Shigueto, J., de Paz Campos, N., Donoso, M. & J. Mangel. 2019. Stock origin of leatherback, loggerhead and green turtles foraging in the southeastern Pacific: insights into their trans-oceanic connectivity. In Mangel, J.C., Rees, A., Pajuelo, M., Córdova, F, Acuña, N. compilers. *Proceedings of the Thirty-Sixth Annual Symposium on Sea Turtle Biology and Conservation*. NOAA Technical Memorandum NOAA NMFS-SEFSC-734. 311 p.
100. Limpus, C.J. & Limpus, D.J. 2003. Loggerhead turtles in the equatorial and southern Pacific Ocean. In: Bolten, A.B. & Witherington, B.E. (eds) *Loggerhead sea turtles*. Smithsonian Books, Washington, DC, p 199–209.
101. SERFOR. 2018. *Libro Rojo de la Fauna Silvestre Amenazada del Perú*. Primera edición. Serfor (Servicio Nacional Forestal y de Fauna Silvestre), Lima, Perú, pp 1- 548.
102. Valqui, M., Cruz, A., Alfaro Shigueto, J., Kelez Sara, S., Pajuelo, M., Mangel, J. & Melly, P. (2006). First year results of the hook substitution experiment to reduce sea turtle bycatch in Peru. Abstract, 26th Annual Symposium on Sea Turtle Biology and Conservation. International Sea Turtle Society, Athens, Greece.
103. Hays-Brown C, Brown WM. 1982. Status of sea turtles in the Southeastern Pacific Emphasis on Peru. Pages 235-240 En K. A. Bjorndal, editor. *Biology and conservation of Sea Turtles*. Smithsonian Institution Press.
104. Paredes Coral, E. 2015. Hábitos alimentarios de la tortuga verde del Pacífico este *Chelonia mydas agassizii* (Boucort, 1868) en la bahía de Paracas, Ica, Perú, durante el año 2010.
105. Quiñones, J., Bachmann, V., Chauca, J., Quispe, S. 2018. Informe anual del Proyecto de Monitoreo de Tortugas Marinas en El Estuario de Virrila, Instituto del Mar del Peru.
106. Sarmiento, D., Alfaro-Cordova, E., Fiestas, J., Fiestas, J. 2016. Captura y Liberacion de tortugas marinas por pescadores artesanales de San Jose, Poster Congreso Nacional de Ciencias del Mar, Lambayeque, 2016.

## CHILE

**Rocío Álvarez-Varas<sup>1,2</sup>, Carol Medrano<sup>2</sup>, Patricia Zárate<sup>3</sup>, Juan Carlos Ortíz<sup>4</sup>,  
Walter Sielfield<sup>5</sup>, Paula Salinas<sup>5</sup>, Mauricio Ulloa<sup>6</sup>**

<sup>1</sup>Universidad de Chile, Casilla 653, Ñuñoa, Santiago, Chile

<sup>2</sup>Qarapara Tortugas Marinas Chile NGO, El Capitel 3314, Puente Alto, Santiago, Chile

<sup>3</sup>Instituto de Fomento Pesquero, Blanco 839, Valparaíso, Chile

<sup>4</sup>Universidad de Concepción, Barrío Universitario s/n, Concepción, Chile

<sup>5</sup>Tortumar-Universidad Arturo Prat, Sta. Maria 2998, Arica, Chile

<sup>6</sup>Unidad de Rescate, Rehabilitación y Conservación de Especies Protegidas (URCEP)/SERNAPESCA, Victoria 2832, Valparaíso, Chile, Chile

**Table 1.** Main biology and conservation aspects of sea turtles in Chile.

RMU	Eastern Pacific	Ref #
<b>Occurrence</b>		
Pelagic foraging grounds	Y	8, 9, 10, 11, 12, 28, 29, 34, 45, 46, 47, 48, 49, 57, 67, 68, 76, 77, 78
Benthic foraging grounds	Both	1, 2, 4, 5, 6, 13, 17, 19, 26, 30, 36, 37, 38, 42, 44, 49, 50, 51, 55, 56, 57, 59, 60, 62, 63, 69, 74
<b>Published studies</b>		
Growth rates	Y	60
Genetics	Y	4, 25, 26, 28, 29, 30, 31, 45, 57, 74, 77
Stocks defined by genetic markers	Y	4, 25, 28, 30, 57, 74
Remote tracking (satellite or other)	Y	37, 45, 55
Survival rates	N	
Population dynamics	Y	77
Foraging ecology (diet or isotopes)	Y	22, 33, 35, 44, 57, 63, 71, 77
Capture-Mark-Recapture	Y	4, 10, 40, 45, 60, 76, 77
<b>Threats</b>		
Bycatch: presence of small scale / artisanal fisheries?	Y (PLL, SN, DN, OTH: "Espinel" in Spanish (PLL < 700 hooks) and SN (Purse seine))	9, 10, 11, 12, 15, 34, 45, 49, 54, 76, 77, 78
Bycatch: presence of industrial fisheries?	Y (PLL, SN (Purse seine))	8, 9, 10, 11, 12, 27, 28, 29, 45, 46, 47, 48, 49, 76, 77, 78
Bycatch: quantified?	Y	8, 9, 10, 11, 12, 28, 29, 45, 46, 47, 48, 49, 76, 77, 78
Take. Intentional killing or exploitation of turtles	Y	15, 16, 19, 20, 34, 57
Coastal Development. Boat strikes	Y	2, 15, 16

Pollution (debris, chemical)	Y	4, 15, 16, 19, 39, 57, 64
Pathogens	N	
Climate change	N	
Foraging habitat degradation	Y	3, 4, 7, 23, 73
Depredation	Y	16, 38, 42, 45, 57, 60, 61, 64
Epibionts	Y	15, 18, 19, 32, 50, 52, 61, 62
Debilitated Turtle Syndrome (DTS)/Buoyancy disorder	Y	32, 43, 53, 61, 64, 72
Strandings	Y	3, 38, 49, 53, 54, 57, 58
<b>Long-term projects</b>		
Monitoring at foraging sites	Y	1, 4, 5, 36, 42, 49, 55, 56, 60, 74
<b>Conservation</b>		
Protection under national law	Y	9, 14, 15, 19, 24, 57, 59, 65, 66, 67, 68, 69, 70, 75
Long-term conservation projects (number)	3	4, 44, 55, 56, 60, 61, 76, 77
Head-starting	N	
By-catch: fishing gear modifications (eg, TED, circle hooks)	Y (PLL)	27, 29, 77
By-catch: onboard best practices	Y	8, 10, 11, 77, 78
By-catch: spatio-temporal closures/reduction	N	

Research

Chilean waters constitute foraging areas for five sea turtle species, all of them recently classified as threatened and protected by national law. Despite that several research and conservation efforts related to these species and their habitats have been implemented in Chilean territory, most data have not been published in scientific journals. In fact, most available information for the country is part of technical reports and studies presented in scientific meetings. Likewise, although several issues with national relevance have been addressed in such studies, data on growth rates, population dynamics, survival rates, pathogens, diseases, pollution, and potential negative impact of climate change on sea turtles in Chile is scarce or non-existent.

In Chile there is no turtle meat consumption culture, and in general the major threats towards sea turtle populations are related to bycatch, pollution and foraging habitat degradation. In green turtle foraging areas of mainland Chile, depredation of turtles by sea lions (*Otaria flavescens*) has been identified as an important threat. In Easter island, increased and uncontrolled tourism also constitutes a threat towards turtles mainly due to the increase of marine pollution, overfishing and boat traffic in key habitats. Some efforts have been conducted on all these issues; however, it is necessary to increase monitoring and quantify such threats.

For the particular case of *Chelonia mydas*, most data has been generated by NGOs and universities, focusing mainly on generating ecological information through systematic monitoring in foraging grounds. For the other species, most data have been collected by the Instituto de Fomento Pesquero (IFOP) and NGOs from interaction with Chilean fisheries. Such institutions have estimated turtle bycatch in industrial and artisanal fisheries and also have preliminarily implemented some mitigations measures. It is expected that both fisheries coverage and specific mitigation actions will be implemented over the next years.

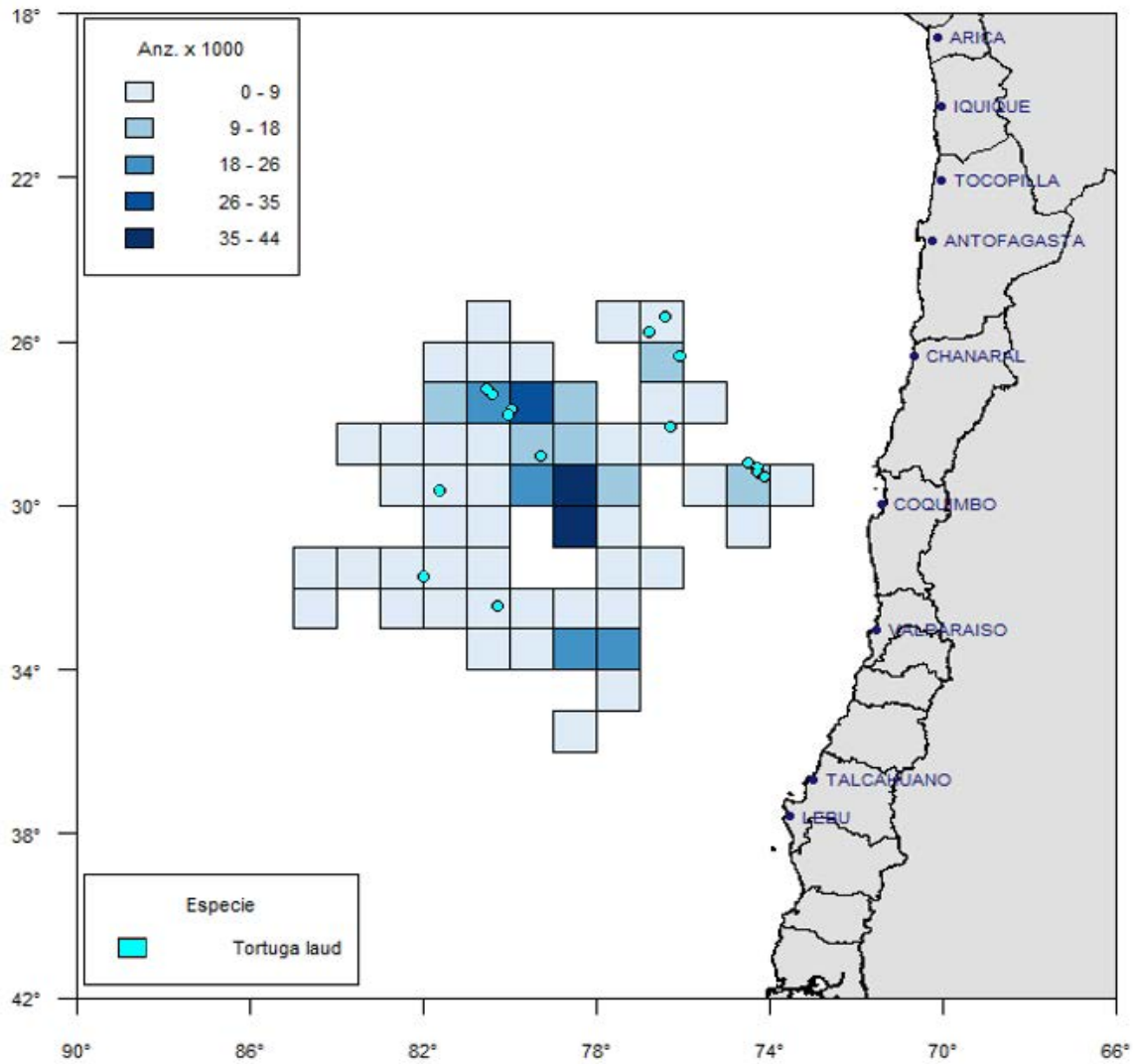


**Table 2.** International conventions protecting sea turtles and signed by Chile.

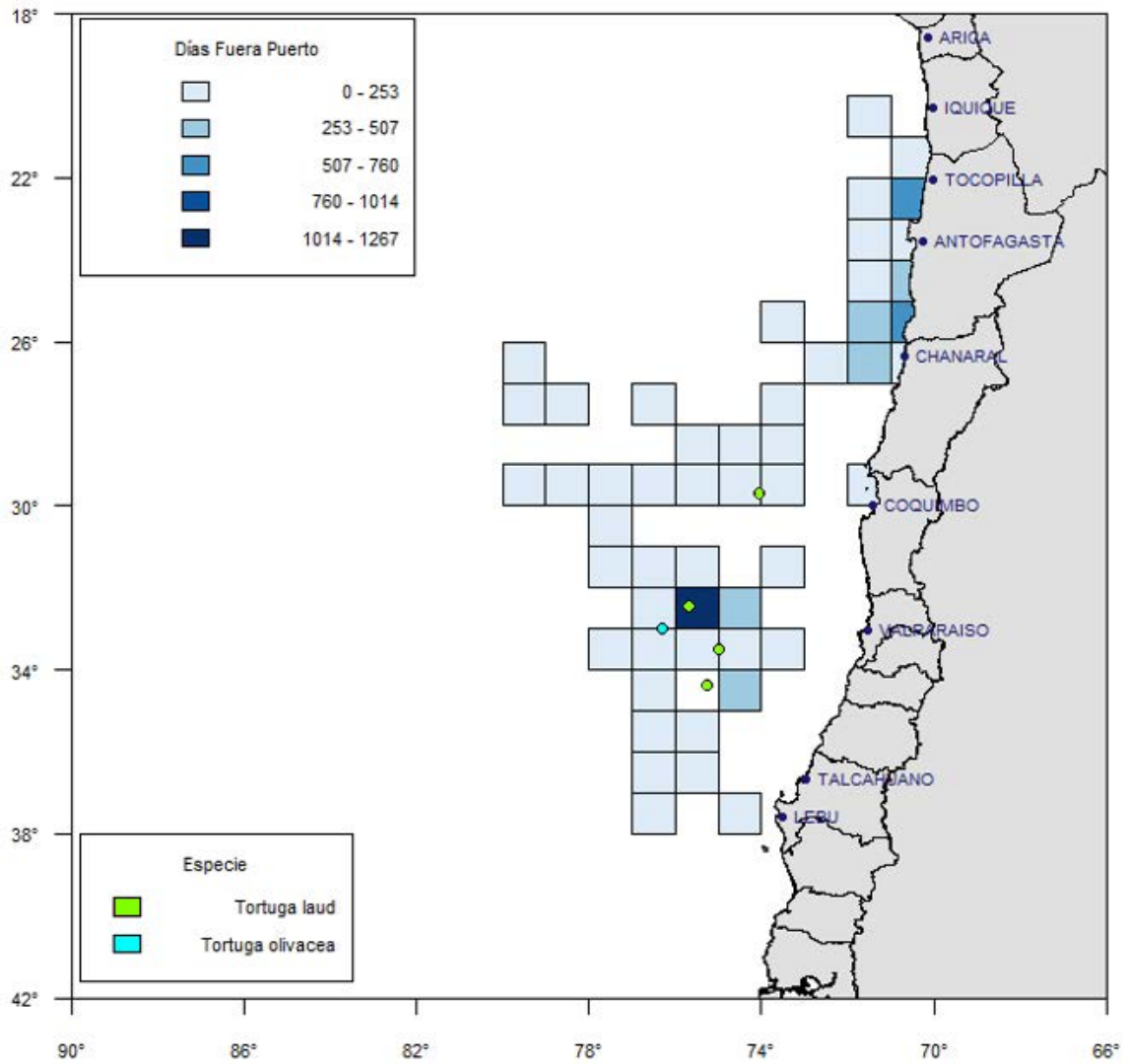
International Conventions	Signed	Binding	Compliance measured and reported	Species	Conservation actions	Relevance to sea turtles
Inter-American Convention for the Protection and Conservation of Sea Turtles (IAC)	Y	Y	Y	CC, CM, DC, EI, LO	Prohibition of deliberate take of sea turtles or their eggs; compliance with the Convention on International Trade in Endangered Species (CITES); implementation of appropriate fishing practices and gear technology to reduce incidental take (bycatch) of turtles in all relevant fisheries; use of Turtle Excluder Devices (TEDs) on shrimp trawl vessels; designation of protected areas for critical turtle habitat; restriction of human activities that could harm turtles and promotion of sea turtle research and education	Binding commitment by Contracting Parties to implement domestic measures to reduce threats to sea turtles
Convention of International Trade of Endangered Species (CITES)	Y	Y	Y	CC, CM, DC, EI, LO	Sanction commerce and/or possession of such specimens; foresee seizure or return of such specimens to the exporting country	Regulation of International Trade
Convention on Biological Diversity (CBD)	Y	Y	Y	CC, CM, DC, EI, LO	Elaboration and execution of the National Strategy and Action Plan for biodiversity protection; Integration of sustainable use of biodiversity and conservation in plans, programs and sectorial or intersectorial policies.	Biodiversity and Environmental Protection
Convention on the Conservation of Migratory Species of Wild Animals (CMS)	Y	Y	Y	CC, CM, DC, EI, LO	Participant countries must: Promote, cooperate and collaborate in financing research on migratory species, allocate immediate protection to certain migratory species and establish agreements related to conservation and management of migratory species	Conservation of Migratory Species and their Habitats
South Pacific Permanent Commission (CPPS)	Y	Y	Y	CC, CM, DC, EI, LO	Coordinate regional maritime policies in order to adopt concerted positions of its Member States in international negotiations, development of the Law of the Sea, International Environmental Law and other multilateral initiatives. CPPS is engaged in a capacity-building process at the national and regional levels in the areas of science, socio-economic policy and the environment.	Marine Environmental Policies
Agreement for the Protection of the Marine Environment and the Coastal Zone of the Southeast Pacific	Y	Y		CC, CM, DC, EI, LO	Research and monitoring of marine contamination; environmental management (management of integrated coastal zones); assessment of the marine environment; administration of protected coastal and marine areas; conservation of marine mammals of the Southeast Pacific; research on marine and coastal biodiversity; studies and reports on climate change and dissemination of information and public awareness	Marine Protection
Protocol for the Conservation and Management of Marine and Coastal Protected Areas of the Southeast Pacific	Y	Y		CC, CM, DC, EI, LO	Establishment of protected marine areas for contracting parties	Marine Protected Areas
United Nations Convention on the Law of the Sea (UNCLOS)	Y	Y		CC, CM, DC, EI, LO	Promote the use of oceans and seas with peaceful purposes, and its resources fairly and efficiently. International Action Plan to prevent, stop and eliminate illegal, non declared and non regulated fishing in Chile.	Illegal Fisheries; Protection of Marine Resources
Protocol for the Protection of the South-East Pacific against Radioactive Pollution	Y	Y		CC, CM, DC, EI, LO	Forbid all dumping of radioactive waste within the Chilean 200 nautical miles	Marine Protection
Agreement on Regional Cooperation in Combating Pollution of the South-East Pacific by Hydrocarbons or other Harmful Substances in cases of Emergency	Y	Y		CC, CM, DC, EI, LO	Regional Contingency Plan for Fossil Fuel Spills and Hazardous Substances; and Regional Contingency Plan for Oilspill and Emergency Response in the Southeast Pacific	Marine Protection
United Nations Framework Convention on Climate Change (UNFCCC)	Y	Y		CC, CM, DC, EI, LO	Overall framework for intergovernmental efforts to tackle the challenge posed by climate change.	Environmental Protection
Kyoto Protocol (UNFCCC)	Y	Y		CC, CM, DC, EI, LO	Internationally binding emission reduction targets	Environmental Protection
*Based on Ref #21						

**Table 3.** Organizations and agencies related with sea turtle research and conservation in Chile.

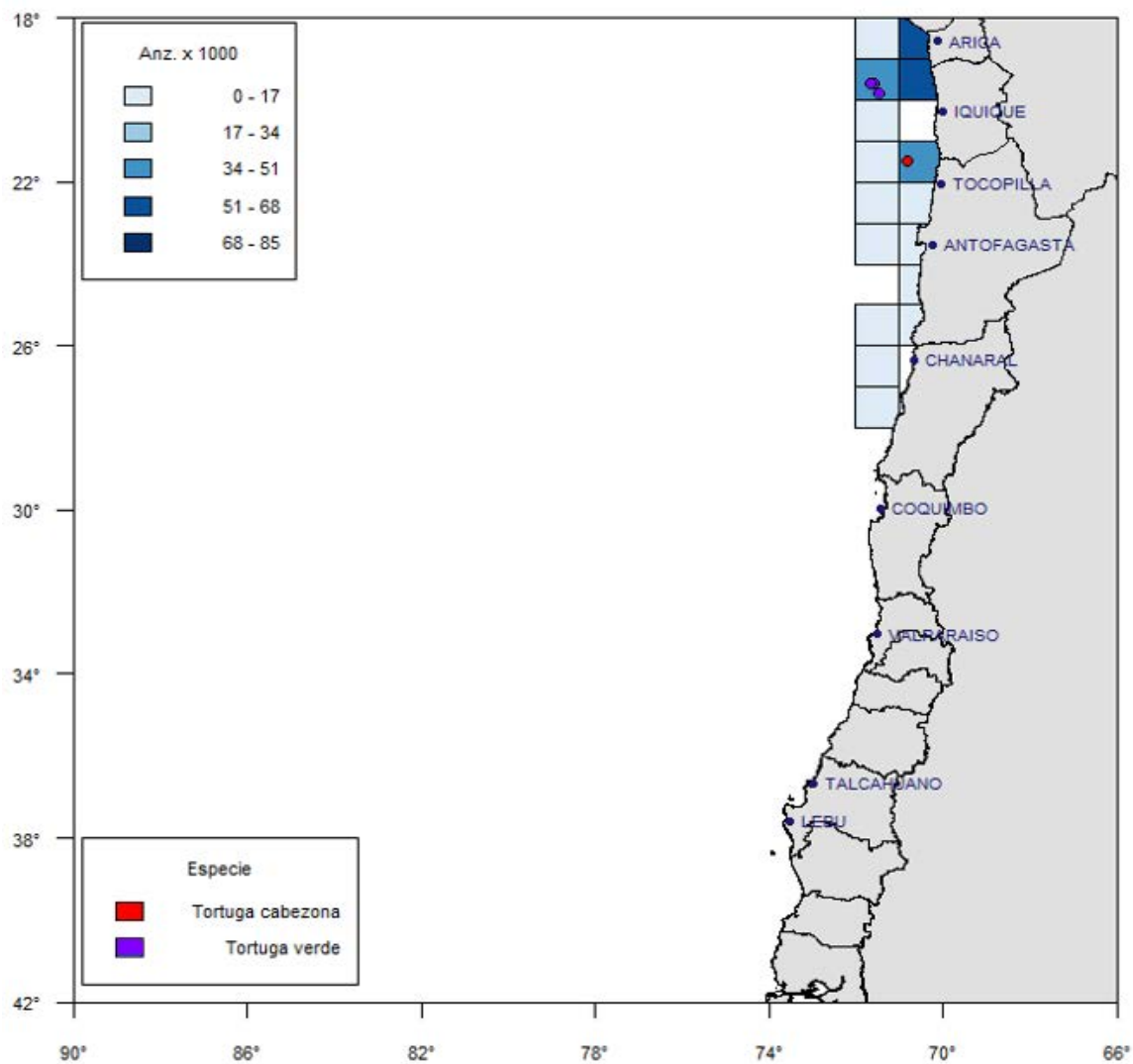
<b>Institutions and organizations involved in sea turtle conservation, management and research</b>			
<b>Type</b>	<b>Intitution/organization</b>	<b>Area</b>	<b>Extension</b>
<b>Public</b>	Ministerio de Medio Ambiente (MMA)	Species classification at national level through the Species Classification Regulation (Reglamento de Clasificación de Especies Silvestres, RCE, in Spanish)	National
	Grupo Nacional de Trabajo de Tortugas Marinas (GTTM)	Elaboration of the National Action Plan for the Protection and Conservation of Sea Turtles in Chile	National
	Subsecretaría de Pesca y Acuicultura (SUBPESCA)/Ministerio de Economía, Fomento y Turismo.	Regulation and management of fishing and aquaculture activities, through policies, rules and administrative measures, under a precautionary and systemic approach that promotes the conservation and sustainability of hydro-biological resources for the productive development of the area.	National
	Unidad de Rescate, Rehabilitación y Conservación de Especies Protegidas (URCEP)/Servicio Nacional de Pesca y Acuicultura (SERNAPESCA)	Sea turtle rescue and rehabilitation, strandings	National
	TORTUMAR/Universidad Arturo Prat	Ecological research, sea turtle monitoring and environmental education	Regional-Arica (northern Chile)
	Centro Regional de Estudios y Educación Ambiental (CREA)/Universidad de Antofagasta)	Ecological research, sea turtle monitoring, rescue and rehabilitation	Regional-Antofagasta (northern Chile)
<b>Private</b>	Instituto de Fomento Pesquero (IFOP)	Ecological and fisheries research, sea turtle monitoring and bycatch reduction	National
	Tortuga Verde NGO	Outreach, marine education	Regional-Arica (northern Chile)
	Qarapara Tortugas Marinas Chile NGO	Ecological research, monitoring, outreach, environmental education, rehabilitation and consulting	Regional-Atacama (northern Chile)
	Pacifico Laud NGO	Fisheries research, sea turtle monitoring and bycatch reduction	Regional-Southern Chile



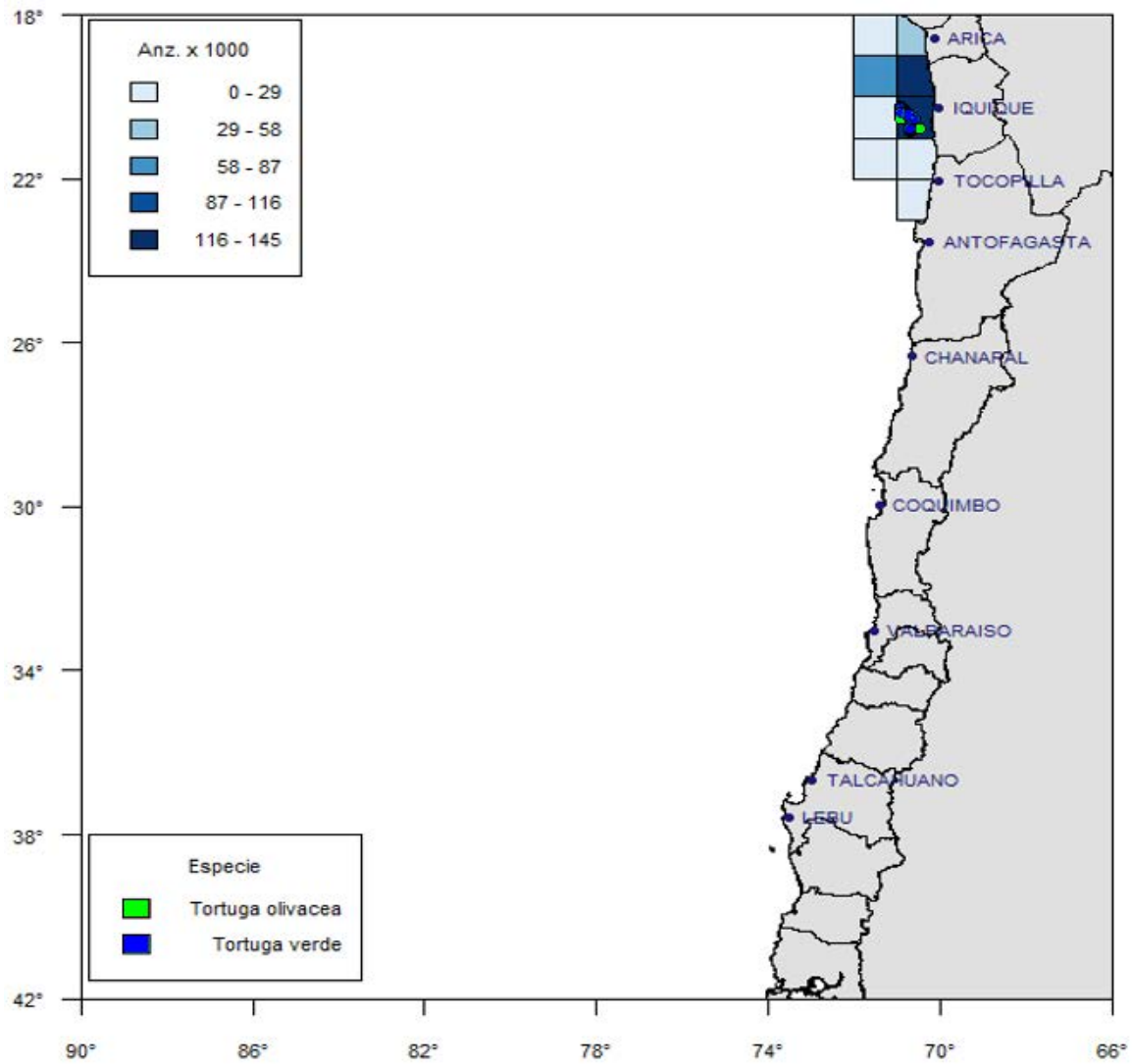
**Figure 1.** Spatial distribution of interaction between sea turtles and the surface longline fleet effort (artisanal and industrial; hooks set), which operated on swordfish during 2016 (Zárate et al. 2017c).



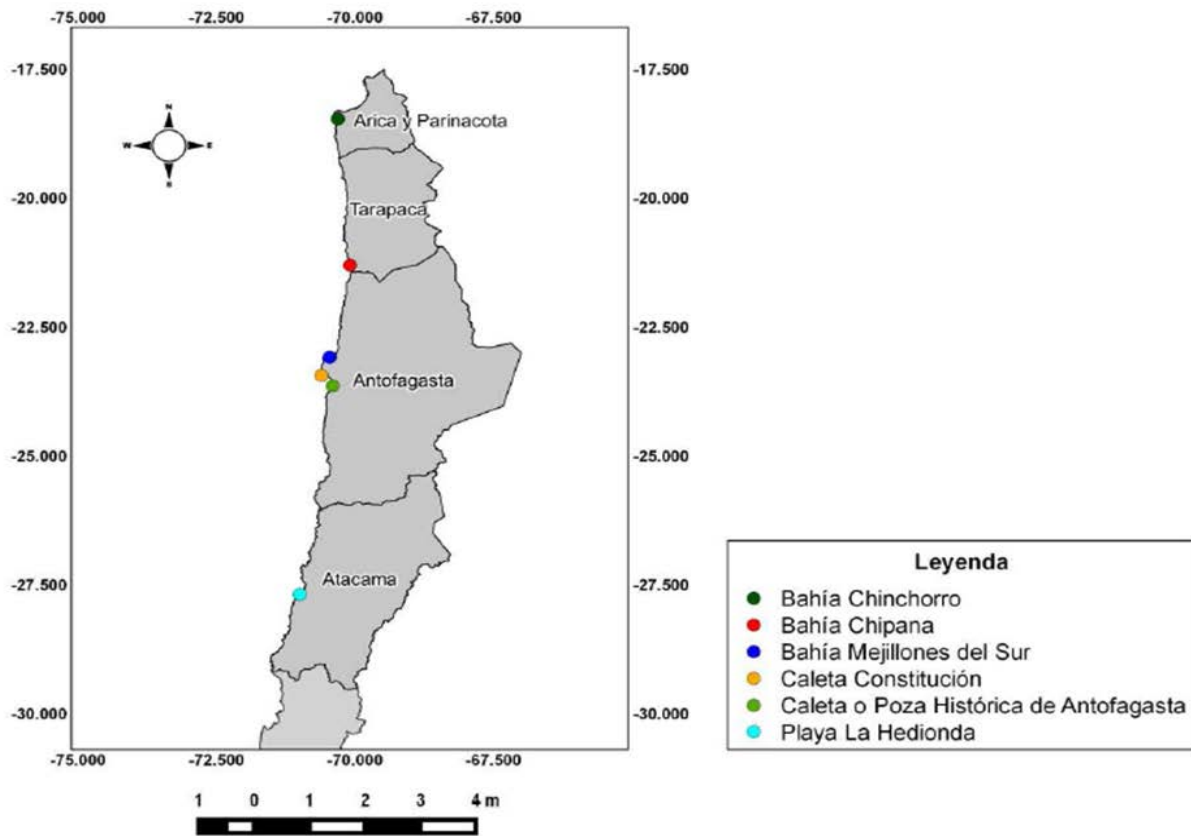
**Figure 2.** Spatial distribution of interaction between sea turtles and the artisanal gillnets fleet effort (days out of port), which operated during 2016 (Zárate et al. 2017c).



**Figure 3.** Spatial distribution of interaction between sea turtles and the artisanal longline (Espinel in Spanish) fleet effort (hooks set), which operated on sharks during 2016 (Zárate et al. 2017c).



**Figure 4.** Spatial distribution of interaction between sea turtles and the artisanal longline (Espinel in Spanish) fleet effort (hooks set), which operated on common dolphinfish during 2016 (Zárate et al. 2017c).



**Figure 5.** Foraging areas for *Chelonia mydas* identified in Chile (Sielfeld et al. 2015).

## REFERENCES

1. Álvarez-Varas, R., Flores, M., García, M., Demangel, D. & N. Sallaberry-Pincheira (2015a) First confirm report of Hawksbill Sea Turtle *Eretmochelys imbricata* in nearshore waters of Easter Island (Rapa Nui). *Revista de Biología Marina y Oceanografía* 50(3):597-602.
2. Álvarez-Varas, R., Fuentes-Hurtado, M., Stowhas P. & R. Petitpas (2015b) Conservation Research Needs of Easter Island (Rapa Nui) Marine Turtles. *Chelonian Conservation and Biology* 14(2):184-192.
3. Álvarez-Varas, R., Berzins, R., Bilo, K., Chevalier, J., Chevallier, D., De Thoisy, B., Fallabrino, A., García Cruz, M., Kelez, S., Lopez-Mendilaharsu, M., Marcovaldi, M.A. Mast, R.B., Medrano, C., Miranda, C., Nalovic, M.A., Prosdocimi, L., Rguez-Barón, J.M., Santos, A., Soares, L., Thome, J., Vallejo, F. & G. Vélez-Rubio (2016) Sea turtles of South America. SWOT Report Vol. XI. 52 pp.
4. Álvarez-Varas, R., Contardo, J., Heidemeyer, M., Forero-Rozo, L., Brito, B., Cortés, V., Brain, M.J., Pereira, S. & J.A. Vianna (2017a) Ecology, health and genetic characterization of the southernmost green turtle (*Chelonia mydas*) aggregation in the Eastern Pacific: implications for local conservation strategies. *Latin American Journal of Aquatic Research* 45(3):540-554.
5. Álvarez-Varas, R., González-Johannes, C. & M. García-Baral (2017b) Rapa Nui: Oasis de Tortugas Marinas. Moe Varua: 8 diciembre 2017. <http://www.moevarua.com/rapa-nui-oasis-de-tortugas/>
6. Aramayo, O., De la Barrera, F. & C. Guerra-Correa (2006) Elaboración de Plan de Manejo de los Sitios Prioritarios de la Estrategia Regional de Biodiversidad: Península de Mejillones y Sector Costero de Paposo, II Región de Antofagasta. Informe Final. Co-participación de Centro Regional de Estudios y Educación Ambiental CREA-UA. Vicerrectoría Académica, Universidad de Antofagasta. 245 pp.
7. Astudillo, M., Hernández, T., Salinas, P., Sielfeld, W., Santander, E. & J. Jaque (2017) *Echerichia coli* como indicador de contaminación fecal en el hábitat de *Chelonia mydas* en Bahía Chinchoro, Arica, Chile. VI Simposio regional sobre tortugas marinas en el Pacífico Sur Oriental. Arica, Chile. p.70.
8. Azocar, J. & L. Miranda (2008) Contribución de los Observadores Científicos a bordo de la flota palangrera industrial en la conservación de tortugas marinas. II Simposio de tortugas marinas en el Pacífico Sur Oriental. Lima-Perú. p.
9. Azocar, J., Olgún A. & P. Gálvez (2011) Consultoría Nacional "Diagnostico sobre tortugas marinas en Chile". CPPS. Instituto de Fomento Pesquero 2011. 180 pp.
10. Barría, P., Azocar, J., González, A., Bernal, C., Mora, S., Cerna, F., Devia, C. y H. Miranda. (2014). Informe Final. Convenio I: Asesoría Integral para la Pesca y la Acuicultura 2013. Programa de Seguimiento de Recursos Altamente Migratorios.
11. Barría, P., Azocar, J., González, A., Devia, D., Bernal, C., Mora, S., Cerna F., & H. Miranda (2015) Convenio Desempeño 2014/Proyecto: Programa Seguimiento de Recursos Altamente Migratorios 2014. IFOP - Subsecretaría de Economía y Empresas de Menor Tamaño: 160 pp.
12. Barría, P., Azocar, J., González, A., Devia, D., Mora, S., Cerna, F., Cid, L., Miranda, H., Zárate, P. & A. Urzúa (2016) Convenio de desempeño 2015/Proyecto: Programa de seguimiento recursos altamente migratorios 2015. Informe final. IFOP - Subsecretaría de Economía y Empresas de Menor Tamaño. 716 pp.



13. Bolados, P., Guerra-Correa, C., Guerra, C. & A. Silva (2007) Estudio poblacional de la congregación de tortuga verde, *Chelonia mydas* (Linnaeus, 1758), presente en Bahía Mejillones del Sur, Antofagasta-Chile. VII Simposio sobre medio ambiente: estado actual y perspectivas de la investigación y conservación de las tortugas marinas en las costas del Pacífico sur oriental. Antofagasta, Chile. p. 18.
14. Brito, J. L. (1995) New hunting regulations in Chile protect sea turtles for the first time. *Marine Turtle Newsletter*, 1995(68):20–22.
15. Brito, J. L. (2001) Informe preliminar de tortugas marinas en Chile: su situación actual. Taller nacional de trabajo para definir las líneas de acción prioritarias de un programa para la conservación de las tortugas marinas. Valparaíso, Chile. 95 pp.
16. Brito, C., Brito, J.L., Zúñiga, M., Campos, M. & S. Toro (2007) Tortugas marinas en el centro de rescate y rehabilitación de fauna silvestre del museo de San Antonio. VII Simposio sobre medio ambiente: estado actual y perspectivas de la investigación y conservación de las tortugas marinas en las costas del Pacífico Sur Oriental. Antofagasta, Chile. p. 45.
17. Brito, J. L., Domínguez, G., Marambio, M. & P. Gysel (2007a) La necesidad de proteger a las tortugas marinas de Chascos, Bahía Salado, Región de Atacama, Chile. Estado actual y perspectivas de la investigación y conservación de las tortugas marinas en las costas del Pacífico Sur Oriental. VII Simposio sobre Medio Ambiente. Antofagasta, Chile. p. 20.
18. Brito, J. L. (2007b) Segundo reporte de asociación entre *Planes cyaneus* (Decapoda: Grapsidae) y tortuga olivácea *Lepidochelys olivacea* en la zona central de Chile. VII Simposio sobre medio ambiente: estado actual y perspectivas de la investigación y conservación de las tortugas marinas en las costas del Pacífico Sur Oriental. Antofagasta, Chile. p. 44.
19. Canales-Cerro, C. A. & R. E. Álvarez-Varas (2015) History, Science and Conservation of Sea Turtles in Chile. En *Successful Conservation Strategies for Sea Turtles: Achievements and Challenges* (Eds). Ma. Mónica Lara-Uc, Juan M. Rguez-Baron, & Rafael Riosmena-Rodriguez. Nova Science Publishers, Inc. New York, USA. pp. 1-22.
20. Chandler, M. (1991) New records of marine turtles in Chile. *Marine Turtle Newsletter* 52: 8-11.
21. CONAMA (2008) Biodiversidad de Chile: Patrimonio y desafíos. Ocho libros editores (Santiago de Chile) 2da edición, 598-608.
22. Contardo, J., Jáuregui, M., Heidemeyer, M. & R. Álvarez-Varas (2016) First approach of black turtle (*Chelonia mydas*) trophic ecology in Bahía Salado, northern Chile, using stable isotope analysis. *Proceedings of the Thirty Six Annual Symposium on Sea Turtle Biology and Conservation*. Lima, Peru, March 2016 (In press).
23. Cortés, E., Guerra-Correa, C. & B. Helena-Soto (2007) Evaluación de la calidad de hábitat en congregación de tortugas marinas, mediante el uso de sensores biológicos (macroalgas marinas). VII Simposio sobre medio ambiente: estado actual y perspectivas de la investigación y conservación de las tortugas marinas en las costas del Pacífico sur oriental. Antofagasta, Chile. p. 42.
24. Decreto Exento 225 de 1995 Establece veda para los recursos hidrobiológicos que indica. Ministerio de Economía, de Fomento y Reconstrucción. Diario Oficial N° 35314 del 11 de Noviembre de 1995.
25. Donoso, M., Dutton, P., Serra, R. & J. L., Brito-Montero (1999) Sea turtles found in waters off Chile. In: Kalb, H. & Wibbels, T (Eds.). *Nineteenth Annual Symposium on Sea Turtle*

Conservation and Biology. South Padre Island, TX; US. Department of Commerce NOAA/NMFS Southeast Fisheries Science Center. p. 219.

26. Donoso, M. y P. Dutton (2002) Forage area identified for green turtles in Northern Chile. In: Mosier, A., Foley, A. and B. Brost (comp.). Proceedings of the Twentieth Annual Symposium on Sea Turtle Biology and Conservation. NOAA Tech. Memo. NMFS-SEFSC-477:274.
27. Donoso, M. & P. Dutton (2007) Distribución y abundancia relativa de tortugas marinas capturadas incidentalmente por la flota palangrera industrial chilena de pez espada en el Pacífico Sur Oriental. VII Simposio sobre medio ambiente: estado actual y perspectivas de la investigación y conservación de las tortugas marinas en las costas del Pacífico Sur Oriental. Antofagasta, Chile. p. 16.
28. Donoso, M. & P. Dutton. (2008) Numbers, distribution and stock origin of sea turtles caught incidentally in the Chilean longline fishery for swordfish, 2001-2002. In: L. Belskis (Ed.). Proceedings of the Twenty-Fourth Annual Symposium on Sea Turtle Biology and Conservation. 22 to 29 February 2004. San José, Costa Rica. NOAA Technical Memorandum NMFS-SEFSC-567.
29. Donoso, M., & P. Dutton (2010) Sea turtle bycatch in the Chilean pelagic longline fishery in the southeastern Pacific: Opportunities for conservation. *Biological Conservation* 143:2672-2684.
30. Donoso, M., Dutton, P. & E. LaCasella (2016) Nesting population origin of a Green turtle foraging aggregation in northern Chile determined from mtDNA analysis: drawing new boundaries to management units in the Southeastern Pacific. 36th Annual Symposium on Sea Turtle Biology and Conservation, 29 February-4th March 2016, Lima, Peru (In press).
31. Dutton, P. (2003) Molecular ecology of *Chelonia mydas* in the Eastern Pacific Ocean. Proceedings of the twenty-second annual symposium on sea turtle biology and conservation, 4-7 April 2002.
32. Fernández, I., Retamal, M.A., Mansilla, M., Yáñez, F., Campos, V., Smith, C., Puentes, G., Valenzuela, A. & H. González (2015) Analysis of epibiont data in relation with the Debilitated Turtle Syndrome of sea turtles in *Chelonia mydas* and *Lepidochelys olivacea* from Concepción coast, Chile. *Latin American Journal of Aquatic Research* 43(5):1024-1029.
33. Formas, C. R. (1976) Encuentro de *Chelonia mydas agassizi* (Testudinata; Cheloniidae) en la costa de Valdivia. *Boletín de la Sociedad de Biología de Concepción* 5:213-214.
34. Frazier, J. G. & J. L. Brito (1990) Incidental capture of marine turtle by the swordfish fishery at San Antonio, Chile. *Marine Turtle Newsletter* 49:8-13.
35. Gonzalez, A., Miranda, L. & J. C. Ortiz (2003) First record of a gravid marine turtle from south central Chilean coast. *Chelonian Conservation and Biology*. 4(3):716-717.
36. González, C. & R. Álvarez-Varas (2017) Aislados en el Pacífico: la importancia de Hanga Roa como hábitat de tortugas marinas en el Pacífico Sur Oriental. VI Simposio regional sobre tortugas marinas en el Pacífico Sur Oriental. Arica, Chile. p. 69.
37. Guerra-Castro, C. Guerra-Correa, C., Bolados, P. & A. Silva (2007) Congregación de tortugas marinas *Chelonia mydas* y la utilización de una descarga térmica de agua para la termoregulación, en el litoral de la bahía de Mejillones del Sur, Mejillones-Chile. VII Simposio sobre medio ambiente: estado actual y perspectivas de la investigación y conservación de las tortugas marinas en las costas del Pacífico Sur Oriental. Antofagasta, Chile. p. 23.

38. Guerra-Correa, C., Guerra-Castro, C., Silva-Marín, A. & P. Bolados-Díaz (2007a) Lobo marino común *Otaria flavescens* depredando sobre Tortuga verde *Chelonia mydas*: Agresión conductual de aparición repentina. VII Simposio sobre medio ambiente: estado actual y perspectivas de la investigación y conservación de las tortugas marinas en las costas del Pacífico Sur Oriental. Antofagasta, Chile. p. 25.
39. Guerra-Correa, C., Valenzuela, A., Retamal, LM. & A. Malinarich (2007b) Influencia de los desechos plásticos en la sobrevivencia de tortugas: el caso de *Chelonia mydas* en Antofagasta. VII Simposio sobre medio ambiente: estado actual y perspectivas de la investigación y conservación de las tortugas marinas en las costas del Pacífico Sur Oriental. Antofagasta, Chile. p. 46.
40. Guerra-Correa, C., Guerra-Castro, C., Silva, A., Malinarich, A. Retamal, L. M., Morales, S. & C. Alihuanca (2008a) Ampliación de áreas de congregación y alimentación de tortuga verde y noticias sobre el estado de madurez sexual de ejemplares de *L. olivacea* en el norte de Chile. II Simposio de tortugas marinas en el Pacífico Sur Oriental. Lima-Perú. p. 45.
41. Guerra-Correa, C., Silva, A., Guerra-Castro, C. & A. Malinarich (2008b) Efecto disruptivo local del balance natural del ciclo de las tortugas marinas por depredación oportunista del lobo marino *Otaria flavescens* en Bahía Mejillones del Sur: potencial riesgo de la ampliación de la anomalía. II Simposio de tortugas marinas en el Pacífico Sur Oriental. Lima-Perú. p. 48.
42. Guerra-Correa, C., Guerra-Castro, C. & J. Páez-Godoy (2017a) Presencia de tortugas marinas en aguas de la Península de Mejillones (Chile, 23° Lat Sur) posterior a la mortalidad causada por lobos marinos *Otaria flavescens* sobre Tortuga verde *Chelonia mydas*. VI Simposio regional sobre tortugas marinas en el Pacífico Sur Oriental. Arica, Chile. p.42.
43. Guerra-Correa, C. & A. Valenzuela (2017b) Posibles causas de mortalidad de tortugas marinas mediante observaciones y análisis veterinario post-mortem. VI Simposio regional sobre tortugas marinas en el Pacífico Sur Oriental. Arica, Chile. p. 43.
44. Harrod, C., Salinas, P., Docmac, F., Gonzalez, K. & W. Sielfeld (2017) Análisis de isótopos estables revelan distintas estrategias de forrajeo y la importancia de las algas rojas en la dieta de *Chelonia mydas* en el norte de Chile. VI Simposio regional sobre tortugas marinas en el Pacífico Sur Oriental, Arica, Chile. p. 36.
45. Interamerican Convention for the Protection and Conservation of Sea Turtle (IAC) (2011) Annual report Chile 2011. 25 pp.
46. Interamerican Convention for the Protection and Conservation of Sea Turtle (IAC) (2012) Annual report Chile 2012. 20 pp.
47. Interamerican Convention for the Protection and Conservation of Sea Turtle (IAC) (2013) Annual report Chile 2013. 18 pp.
48. Interamerican convention for the protection and conservation of sea turtle (IAC) (2014) Annual report Chile 2014. 16 pp.
49. Interamerican convention for the protection and conservation of sea turtle (IAC) (2015) Annual report Chile 2015. 26 pp.
50. López, C., Marambio, M. & J. L. Brito (2007) Primer registro de epibiontes de la población de *Chelonia mydas* (Linnaeus, 1758) residente en la III Región de Chile. VII Simposio sobre medio ambiente: estado actual y perspectivas de la investigación y conservación de las tortugas marinas en las costas del Pacífico sur oriental. Antofagasta, Chile. p. 40.

51. Marambio, C., López, C. & J. L. Brito (2007) Nuevo registro de una población de *Chelonia mydas* residente en un área de alimentación en la costa de la Región de Atacama, norte de Chile. VII Simposio sobre medio ambiente: estado actual y perspectivas de la investigación y conservación de las tortugas marinas en las costas del Pacífico sur oriental. Antofagasta, Chile. p. 39.
52. Miranda, L. & R. A. Moreno (2002) Epibiontes de *Lepidochelys olivacea* (Eschscholtz, 1829) (Reptilia: Testudinata: Cheloniidae) en la región centro sur de Chile. *Revista de Biología Marina y Oceanografía* 37(2):145-146.
53. Miranda, L. & J. C. Ortiz (2003) Sea turtles strandings in Chile (VII Region). *Proceedings of the Twenty-second Annual Symposium on Sea Turtle Biology and Conservation*, 4-7 April 2002. p. 268.
54. Salinas, P. & W. Sielfeld (2007) Registros de cadáveres de tortuga negra *Chelonia mydas* agassizii (Bocourt, 1868) en Bahía Chipana (21°19'S-70°03'W) Iquique-Chile. VII Simposio sobre medio ambiente: estado actual y perspectivas de la investigación y conservación de las tortugas marinas en las costas del Pacífico sur oriental. Antofagasta, Chile. p. 21.
55. Salinas, P., Contreras, D. & W. Sielfeld (2017a) Telemetría satelital para la determinación del área de alimentación de Tortuga negra *Chelonia mydas* de La Puntilla, Arica, Chile (18°28'00" S – 70°18'40" W). VI Simposio regional sobre tortugas marinas en el Pacífico Sur Oriental. Arica, Chile. p. 50.
56. Salinas, P., Sielfeld, W., Contreras, D., Santander, E., Gallardo, J., Tobar, M., Azócar, C., Jaque, J., Pizarro, K. & M. Astudillo (2017b) Programa de conservación de tortugas marinas del norte de Chile, caso La Puntilla, Arica. VI Simposio regional sobre tortugas marinas en el Pacífico Sur Oriental. Arica, Chile. p. 49.
57. Sarmiento-Devia, R., Harrod, C. & A. Pacheco (2015) Ecology and Conservation of Sea Turtles in Chile. *Chelonian Conservation and Biology* 14(1): 21-33.
58. SERNAPESCA (2017) Base de datos de varamientos año 2009-Primer Semestre 2017. Unidad de Rescate, Rehabilitación y Conservación de Especies Protegidas (URCEP).
59. Sielfeld, W., Salinas, P., Contreras, D. & M. J. Brain (2015) Ficha Técnica *Chelonia mydas*. Ministerio del Medio Ambiente. 11 pp.
60. Sielfeld, W., Salinas, P. & D. Contreras (2017a) Condición de las tortugas negras (*Chelonia mydas*) que concurren al área de alimentación de La Puntilla, Arica, Norte de Chile. VI Simposio regional sobre tortugas marinas en el Pacífico Sur Oriental. Arica, Chile. p. 51.
61. Sielfeld, W., Salinas, P. & D. Contreras (2017b) Condición de las tortugas verdes (*Chelonia mydas*) de La Puntilla, Arica, Norte de Chile. VI Simposio regional sobre tortugas marinas en el Pacífico Sur Oriental. Arica, Chile. p. 52.
62. Sielfeld, W., Gallardo, J., Guzmán, G. & P. Salinas (2017c) Cirripedios epibiontes de tortugas negras (*Chelonia mydas*) de Arica, norte de Chile. VI Simposio regional sobre tortugas marinas en el Pacífico Sur Oriental. Arica, Chile. p. 53.
63. Silva, A., Guerra-Correa, C., Guerra, C. & P. Bolados (2007a) Descripción de áreas de forrajeo y su incidencia en la presencia de tortugas marinas. VII Simposio sobre medio ambiente: estado actual y perspectivas de la investigación y conservación de las tortugas marinas en las costas del Pacífico Sur Oriental. Antofagasta, Chile. p. 19.
64. Silva, A. Retamal, L. M. & C. Guerra-Correa (2007b) Registro de tortugas marinas ingresadas al centro de rescate y rehabilitación de fauna silvestre. VII Simposio sobre medio ambiente: estado

actual y perspectivas de la investigación y conservación de las tortugas marinas en las costas del Pacífico Sur Oriental. Antofagasta, Chile. p. 47.

65. Soto, M. (2017) Reserva marina: avanzando en la conservación de la tortuga negra (*Chelonia mydas*) en Arica, Chile. VI Simposio regional sobre tortugas marinas en el Pacífico Sur Oriental. Arica, Chile. p. 41.
66. Tala, C. & C. Rodríguez (2007) Las tortugas marinas en el marco de la política nacional de especies amenazadas y el reglamento para clasificación de especies silvestres. VII Simposio sobre medio ambiente: estado actual y perspectivas de la investigación y conservación de las tortugas marinas en las costas del Pacífico Sur Oriental. Antofagasta, Chile p. 30.
67. Tala, C. (2015) Ficha Técnica *Dermochelys coriacea*. Ministerio del Medio Ambiente. 12 pp.
68. Tala, C. (2016a). Ficha Técnica *Caretta caretta*. Ministerio del Medio Ambiente. 12 pp.
69. Tala, C. (2016b) Ficha Técnica *Eretmochelys imbricata*. Ministerio del Medio Ambiente. 11 pp.
70. Tala, C. (2016c) Ficha Técnica *Lepidochelys olivacea*. Ministerio del Medio Ambiente. 13 pp.
71. Troncoso, J. F. (1990) Registro de *Chelonia mydas agassizii* Bocourt, 1868 en el litoral de la VIII Región, Chile. Comunicaciones del Museo Regional de Concepción 2:29-30.
72. Valenzuela, A., Retamal, L.M. & C. Guerra-Correa (2008) Influencia de la temperatura y fotoperiodo en actividad metabólica y recuperación de obstrucción digestiva por plásticos en *Chelonia mydas*. II Simposio de tortugas marinas en el Pacífico Sur Oriental. Lima-Perú. p. 47.
73. Velasco-Charpentier, C., Muñoz-Muga, P., H. Díaz-Oviedo (2017) Caracterización del área de alimentación más austral del Pacífico Suroriental de *Chelonia mydas*, con énfasis en la pradera de pasto marino *Zostera chilensis*. VI Simposio regional sobre tortugas marinas en el Pacífico Sur Oriental, Arica, Chile. p.38.
74. Veliz, D., Salinas, P., Sielfeld, W., Contreras, D., Azócar, C., Tobar, M. & J. Gallardo (2014) Estudio poblacional y genético de la tortuga *Chelonia mydas agassizii* (Sauria: Cheloniidae) en la Playa Chinchorro, Arica, Chile. *Revista de Biología Marina y Oceanografía* 49(3):589-593.
75. Zárata, P., Álvarez-Varas, R., Azócar, J., Donoso, M., Guerra, C., Ortiz, J. C., Palma, A., Ponce, F., Salinas, P., Sielfeld, W. & M. Soto (2017a) Avances en la elaboración del "Plan de acción nacional para la protección y conservación de las tortugas marinas en Chile". VI Simposio regional sobre tortugas marinas en el Pacífico Sur Oriental, Arica, Chile. p. 33.
76. Zárata, P., Azócar, J., Devia, D. y R. Bello (2017b) Informe de avance. Programa de Seguimiento Recursos Altamente Migratorios Año 2016. Enfoque Ecosistémico. IFOP-SUBPESCA. 55 pp.
77. Zárata P., Azócar J., Devia, D., Bello, R., Ferrada, S., González, M.T., Klarian, S., Urzúa, A., Barrios, R., Canales-Aguirre, C., Friz, J., Galleguillos, R., Guzmán, F., Herrera, V., Sepúlveda, F. y J. C. Saavedra (2017c) Informe Final. Programa de Seguimiento Recursos Altamente Migratorios Año 2016. Enfoque Ecosistémico. IFOP-SUBPESCA. 242 pp.
78. Zárata, P., Azócar, J., Devia, D., Ojeda, R., Bohm, G., Montenegro, C. & R. Vega (2017d) Captura incidental de tortugas marinas en las pesquerías chilenas. VI Simposio regional sobre tortugas marinas en el Pacífico Sur Oriental, Arica, Chile. p. 32.